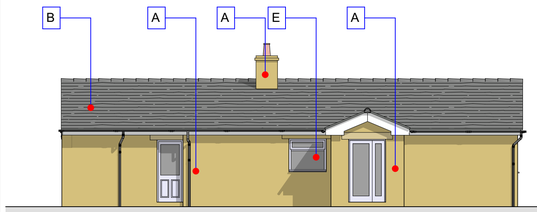

East Elevation - 1:100

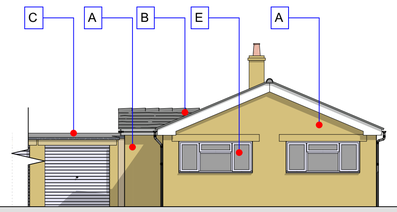

North Elevation - 1:100

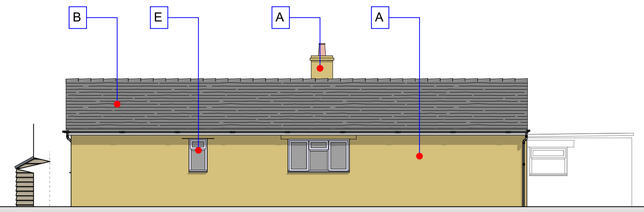

West Elevation - 1:100

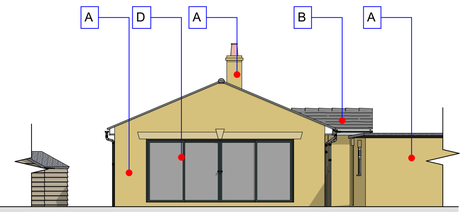

South Elevation - 1:100

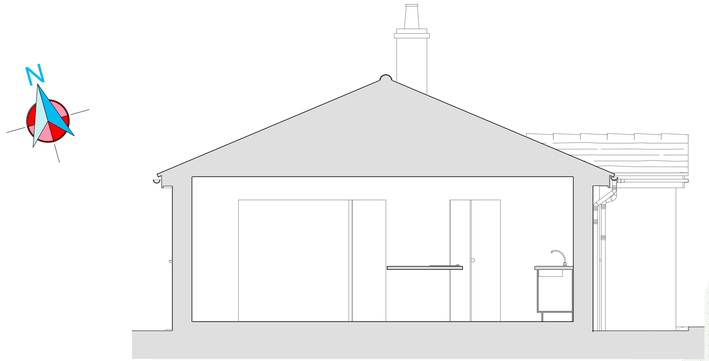

Section B-B - 1:50

Rear View

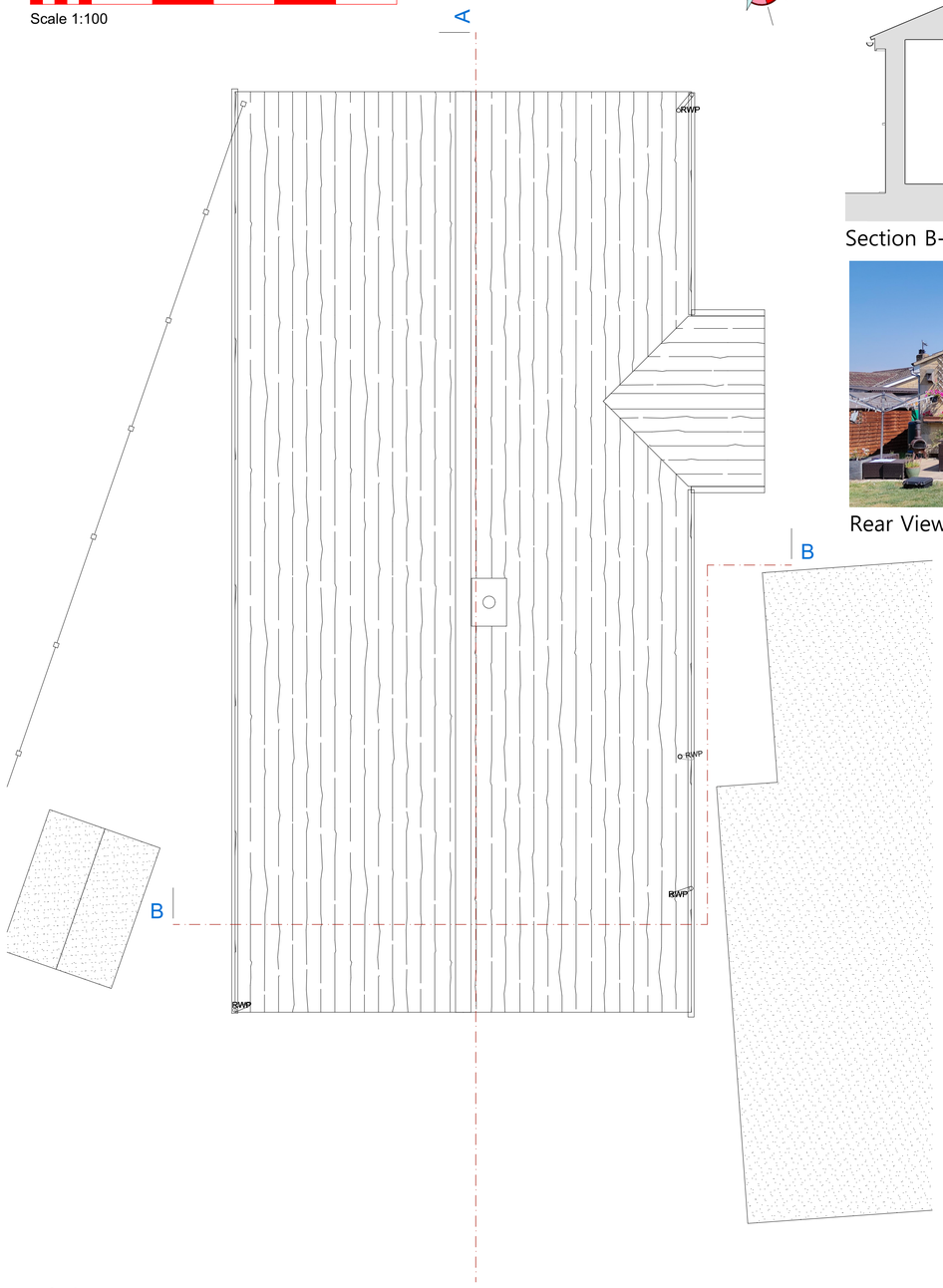

Roof Plan - 1:50

Ground Floor Plan - 1:50

This drawing and its design content is copyright - Jagged Edge Design Ltd.

SCALING

Scaling this drawing as part of the construction process is something we strongly advise against. We appreciate that there are many other non critical reasons for scaling a drawing, if you wish to, at your own risk, first measure the distance between the red lines to the right.

IF THIS DRAWING HAS BEEN ACCURATELY REPRODUCED THE DISTANCE BETWEEN THESE LINES WILL BE EXACTLY 100mm

DRAWING SHEET SIZE

If output to print, this sheet will be able to deliver the drawings to the scale(s) indicated, on an - A1 size media.

WE STRONGLY ADVISE AGAINST USING THE DRAWING SHEET SIZE, IN ANY WAY,FOR DETERMINING SIZES OF PROPOSED BUILDING WORKS. THE TOOLS PROVIDED IN THE FORM OF SCALE BARS AND THE PRINT CHECK ARE FOR THIS PURPOSE.

Elevation Legend

A	Imitation stone blockwork
B	Concrete interlocking roof tiles
C	Built up felt flat roof
D	Aluminium framed sliding doors
E	uPVC windows and doors.

Project.
Proposed single storey domestic extension:

28 Milbourne Park
Milbourne
Malmesbury
SN16 9JE

Client.
Graeme and Judith Brown
28 Milbourne Park
Milbourne
Malmesbury
SN16 9JE

Title.
Survey Plans, Elevations and Section

Date originated.
Date printed.
07 September 2026

Scale.
1:100, 1:50

Drawn By.
G Lawes

Z:W2026 PROJECTS\W2619 - 28 Milbourne Park\W1000 - CAD Data\W1120 - Initial Scheme\W2619 - 28 Milbourne Park - 02.pln

Drawing No.
2619_001

JaggedEdgeDesignLtd
Architectural Design Specialists
7 The Grove
Chelworth
Malmesbury
Wiltshire
SN16 9SS
info@jaggededgedesign.co.uk
www.jaggededgedesign.co.uk