NOLANDS

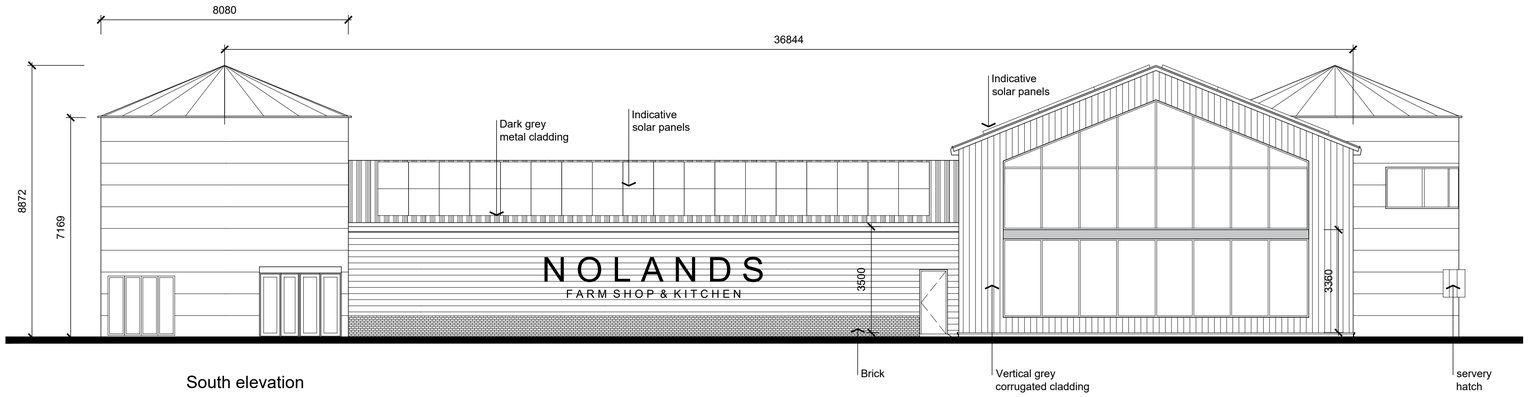

South elevation

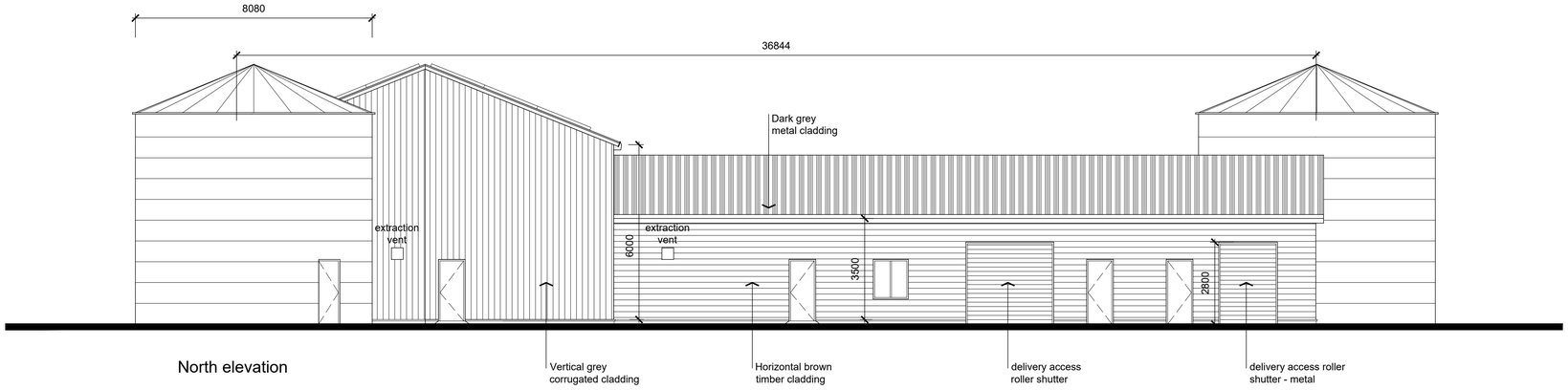

North elevation

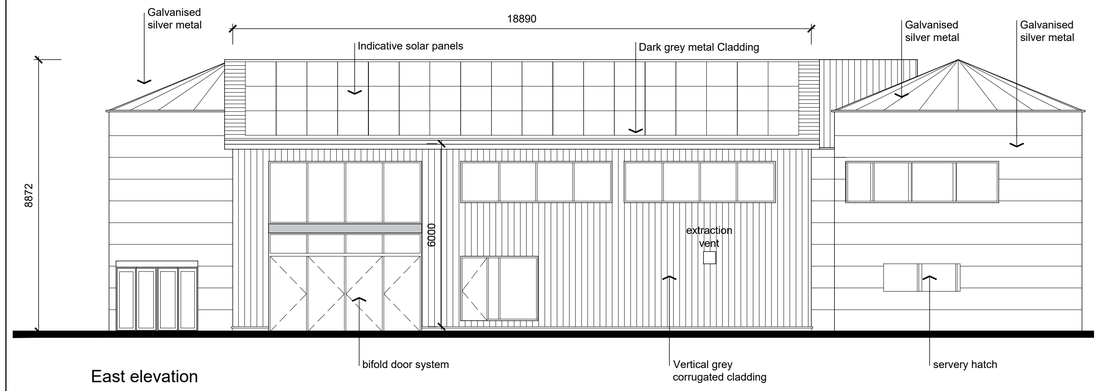

East elevation

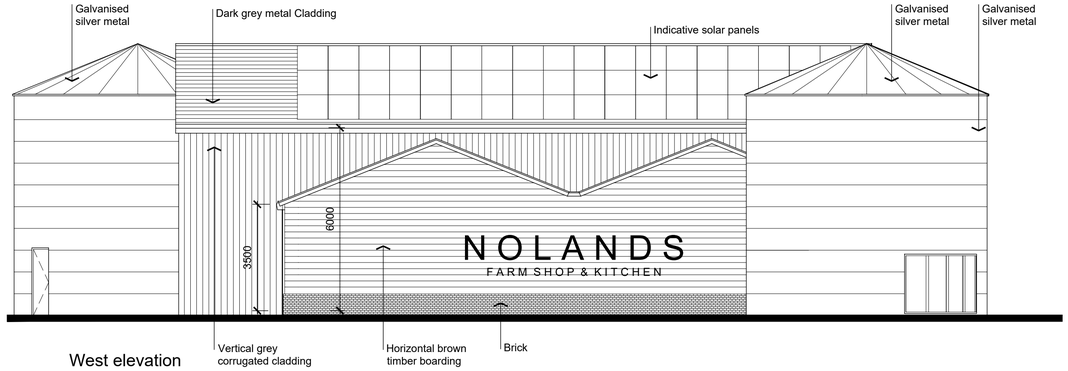

West elevation

Proposed Elevations

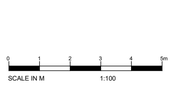

LEGEND

Rev.	Notes	A'md	Date
J	Solar panels removed	KD	18.08.26
H	Added scalebar	KD	10.06.26
G	Solar panels added and updated,	KD	14.05.26
F	Drawing status updated	KD	23.04.26
E	Moved silos	KD	24.02.26
D	Addition of fire exit extension, roller shutters amended, sign updated, floor raised 60mm	KD	04.12.25
C	Windows and solar panels resized, perspective added, doors adjusted, roof and cladding updated	KD	19.11.25
B	Solar panels added, door change, additional windows added	KD	14.07.25
A	Labels amended, dimensions added, windows extended, wall height adjusted	KD	03.07.25

DRAWING STATUS:
PLANNING

PROJECT:
NOLANDS - MASTERPLAN

CLIENT:
Nolands Farm

TITLE:
Proposed Elevations

DATE:	DRAWN:
NOV 2025	KD
SCALE: 1:100 @ A1	CHECKED: MG
DRAWING N°: M23.110(b).D.010	REVISION: J

PleydellSmithyman

THIS DRAWING MAY NOT BE USED
WITHOUT THE CONSENT OF:

PLEYDELL SMITHYMAN LIMITED
20a, THE WHARFAGE, IRONBRIDGE,
SHROPSHIRE, TF8 7NH.

TEL: 01952 433211

EMAIL: psl@pleydellsmithyman.co.uk
WEBSITE: www.pleydellsmithyman.co.uk