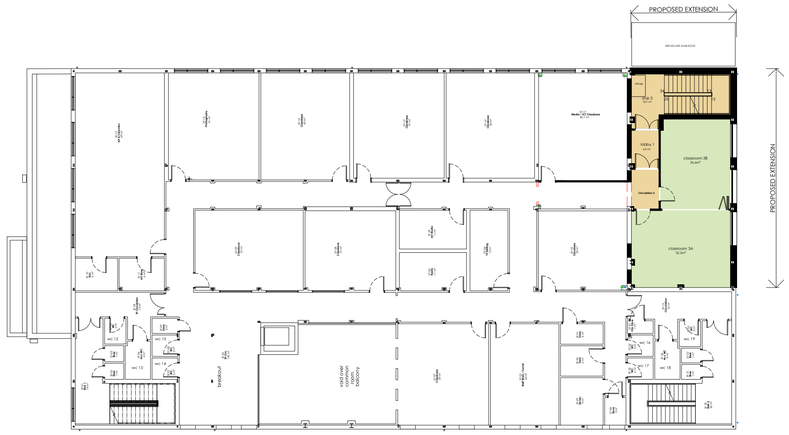

SECOND FLOOR PLAN
SCALE @ 1/200

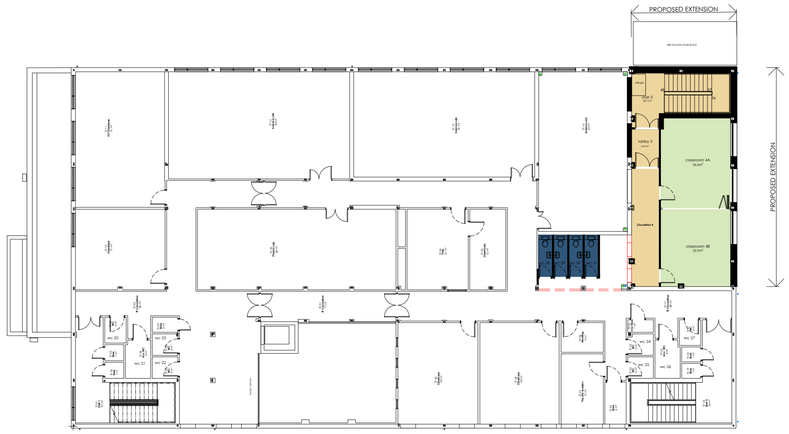

THIRD FLOOR PLAN
SCALE @ 1/200

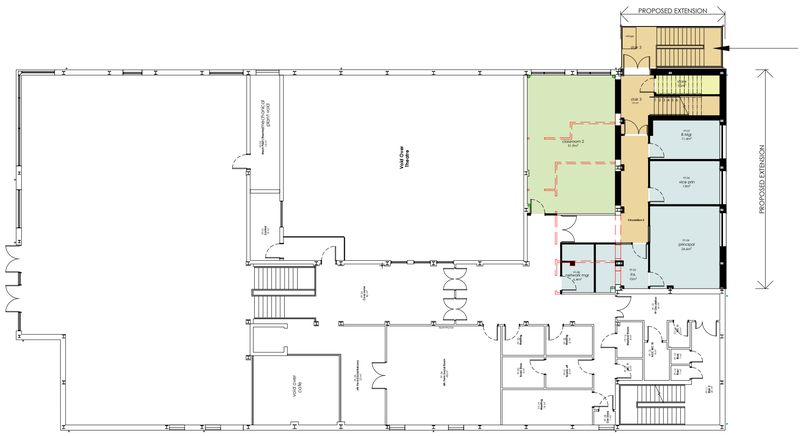

FIRST FLOOR PLAN
SCALE @ 1/200

EXISTING BUILDING SOUTH ELEVATION

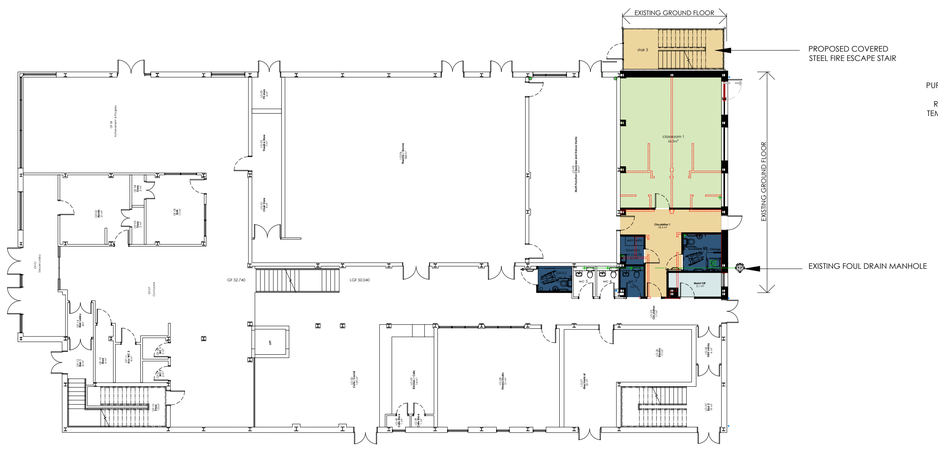

LOWER GROUND / GROUND FLOOR PLAN
SCALE @ 1/200

N

PUPIL ACCESS
TO MUGA
RELOCATED
TEMPORARILY

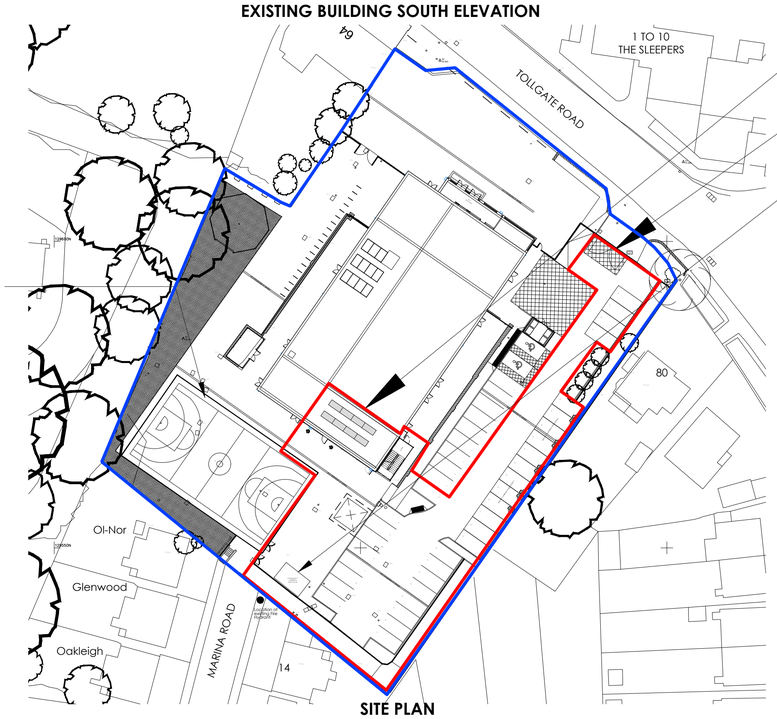

SITE PLAN
SCALE @ 1/500

PROPOSED EXTENSION AND
COVERED STEEL FIRE ESCAPE STAIR

RED LINE INDICATING SITE

LOCATION OF PROPOSED CYCLE SHELTER

NOTES

Coomber Associates Ltd cannot warrant the accuracy of property boundary lines. Do not scale from drawings, contractors/subcontractors must obtain site dimensions prior to manufacturing.This drawing is COPYRIGHT and it may not be reproduced without the permission of CoomberAssociates Ltd

LEGEND

Actual size @ A1

0 5 10

1:200

4m 0 4m 8m

1:500

10m 0 10m 20m

KEY:

DOTTED RED LINE INDICATING ALTERATIONS TO EXISTING

- Acc WC
- Teaching Space
- Circulation / lobby / Stairs
- Office
- Store
- Proposed Walls

No	Details	Date	By
A	minor amendment to parking	12/05/26	DR
B	minor amendment	28/05/26	DR
C	proposed cycle shelter location amended	08/09/26	DR

S6C EXPANSION
SALISBURY 6TH FORM COLLEGE
66-78 TOLLGATE ROAD
SALISBURY
SP1 2JJ

SITE AND FLOOR PLANS
AS PROPOSED

Scale	AS SHOWN @ A1	Drawn by	DR
Date	May 2026	Checked	OC
Dwg	691- P - 03	Revision	C

COOMBER
RICS ASSOCIATES LIMITED
CHARTERED SURVEYORS | ARCHITECTURAL DESIGNERS | PROPERTY CONSULTANTS
www.coomberassociates.com | info@coomberassociates.com | 01202 464 782