FRONT ELEVATION

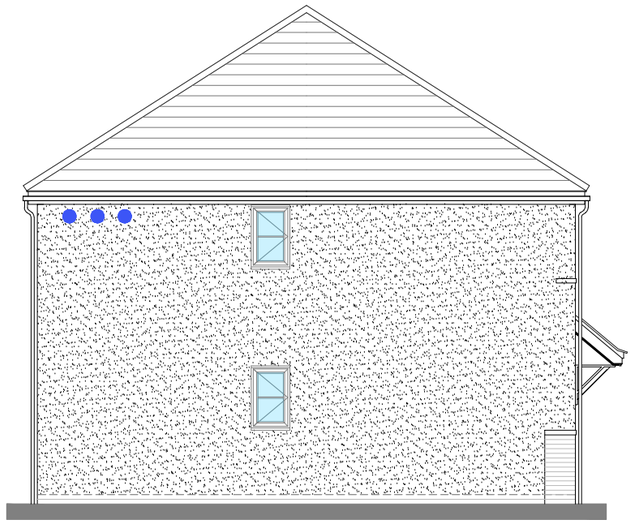

LEFT SIDE ELEVATION

Approximate Location
Swift Nest Box:

Plots:48,63,65

(See Enhancements & Mitigation Plan for detailed design)

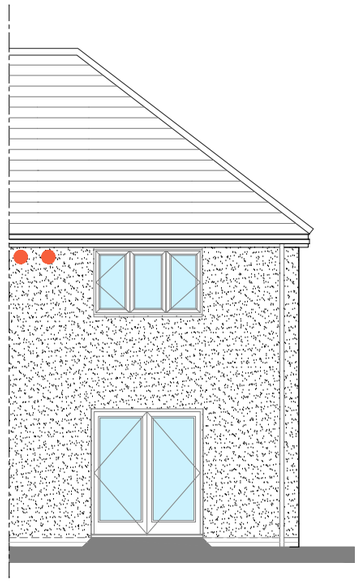

REAR ELEVATION

Approximate Location
Bat Boxes:

Plots:48,63,65

(See Enhancements & Mitigation Plan for detailed design)

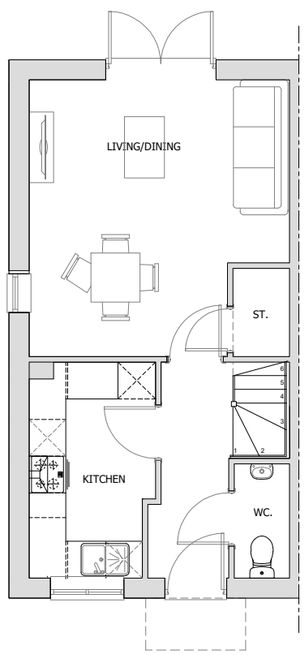

GROUND FLOOR

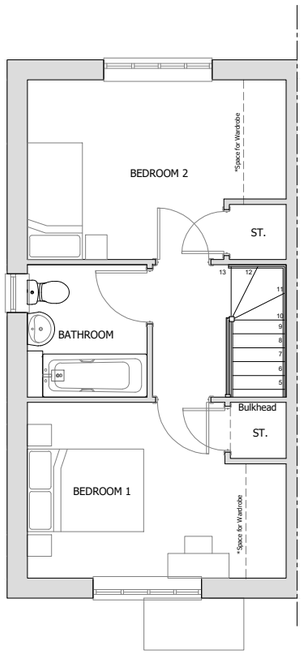

FIRST FLOOR

Scale 1:100

0 2m 4m 6m 8m 10m

Plot Numbers:
As(shown):48,63,65
Op:47,62,64

Note: Obscure Glazing To All Rooms With Sanitaryware

hud.
masterplanning . urban design

Digital Mansion,
Mansion House, Pickwick Road,
Corsham,
SN13 9BL.

W: www.hud-ltd.co.uk

E: bhughes@hud-ltd.co.uk

T: 07814288128

Project	Land south A363, North Bradley
Drawing	Danbury - Floor Plan & Elevation (Render)
Status	Planning
Project No.	10
Drawing No.	157
Revision	B
Drawn By	BH
Checked By	DA
Scale	1:100 @A3
Date	07.11.25

Rev	Date	By	Description
A	01.03.26	BH	Finalised for Planning Submission
B	08.06.26	BH	Updated for Planning Submission

This drawing uses survey information by others. The accuracy of this information has not been verified. Hughes Urban Design Ltd (hud) cannot be held liable for any errors or omissions in this information or any design changes which may be required as a consequence of reliance on such information. Dimensions should be verified on site before finalising detailed design of any element of the proposals.

Includes OS Data @Crown copyright and database rights

© Copyright Hughes Urban Design Ltd