FRONT ELEVATION

Approximate Location
Bat Boxes:

Plots:1

(See Enhancements & Mitigation
Plan for detailed design)

RIGHT SIDE ELEVATION

Approximate Location
Swift Nest Box:

Plots:1,6

(See Enhancements & Mitigation
Plan for detailed design)



REAR ELEVATION

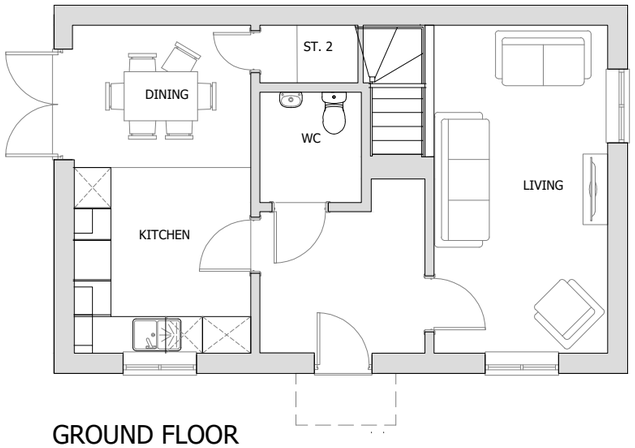

GROUND FLOOR

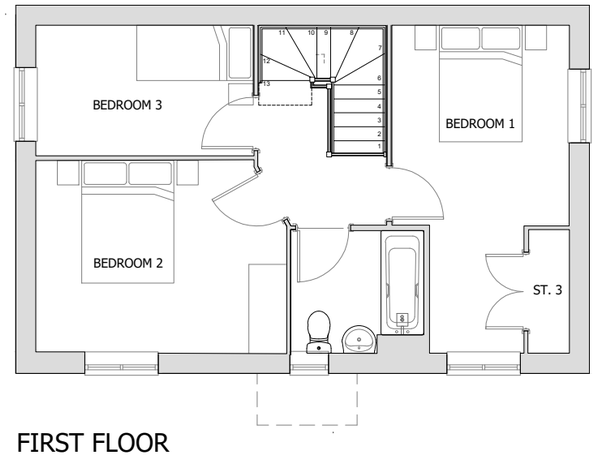

FIRST FLOOR

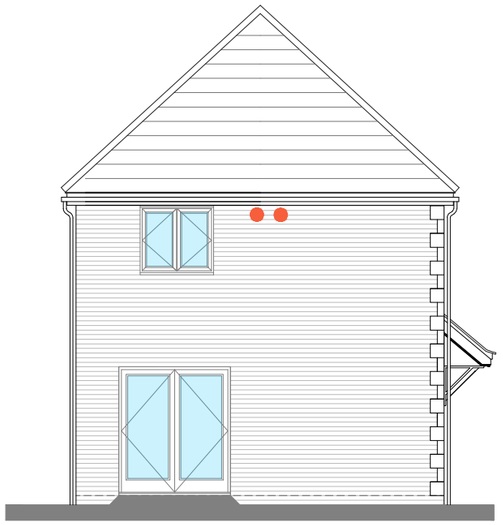

LEFT SIDE ELEVATION

Approximate Location
Bat Boxes:

Plots:31,46

(See Enhancements & Mitigation
Plan for detailed design)

Scale 1:100

0 2m 4m 6m 8m 10m

Plot Numbers:
Det As(shown):6,31
Det Op:1,46

Note: Obscure Glazing To All Rooms With Sanitaryware

hud.
masterplanning . urban design

Digital Mansion,
Mansion House, Pickwick
Road,
Corsham,
SN13 9BL.

W: www.hud-ltd.co.uk

E: bhughes@hud-ltd.co.uk

T: 07814288128

Project	Land south A363, North Bradley
Drawing	Oatley - Detached Floor Plan & Elevation (Brick & Stone Details)

Status	Planning				
Project No.	10	Drawn By	BH	Scale	1:100 @A3
Drawing No.	162	Checked By	DA	Date	07.11.25
Revision	B				

Rev	Date	By	Description
A	01.03.26	BH	Finalised for Planning Submission
B	08.06.26	BH	Updated for Planning Submission

This drawing uses survey information by others. The accuracy of this information has not been verified. Hughes Urban Design Ltd (hud) cannot be held liable for any errors or omissions in this information or any design changes which may be required as a consequence of reliance on such information. Dimensions should be verified on site before finalising detailed design of any element of the proposals.

Includes OS Data @Crown copyright and database rights

© Copyright Hughes Urban Design Ltd