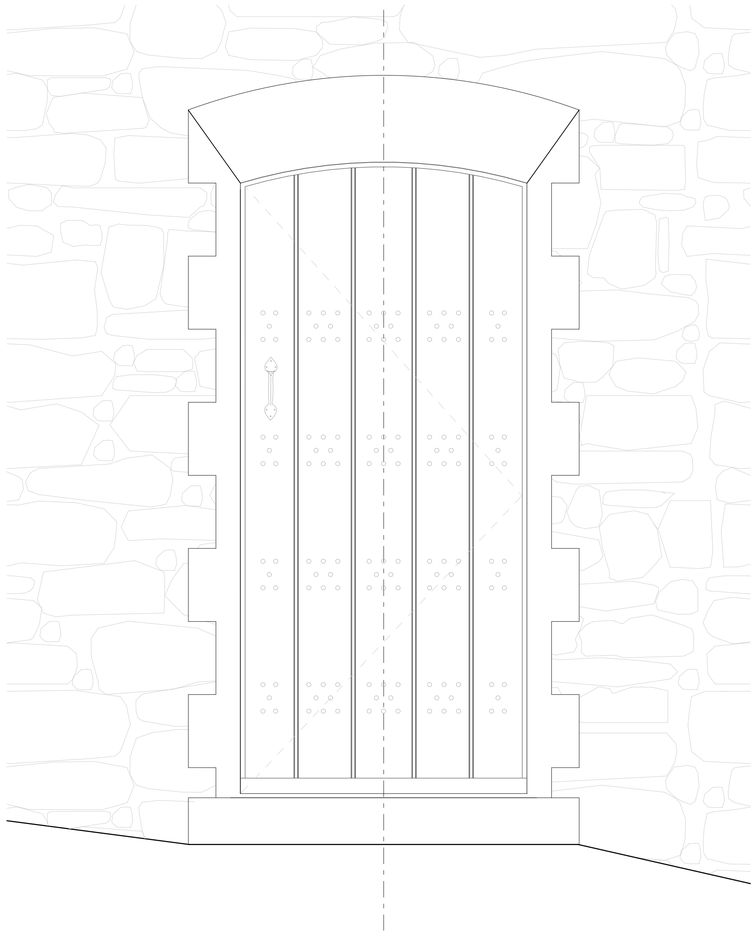

EXTERNAL ELEVATION

SCALE 1:10

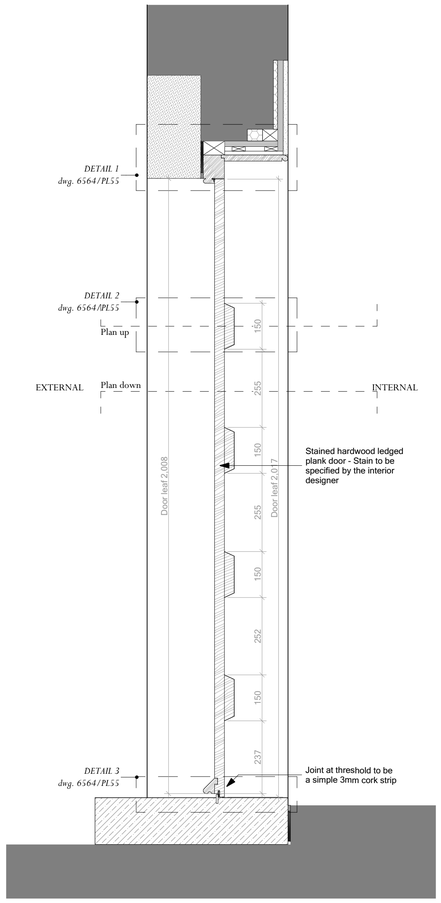

SECTION THROUGH CENTRE

SCALE 1:10

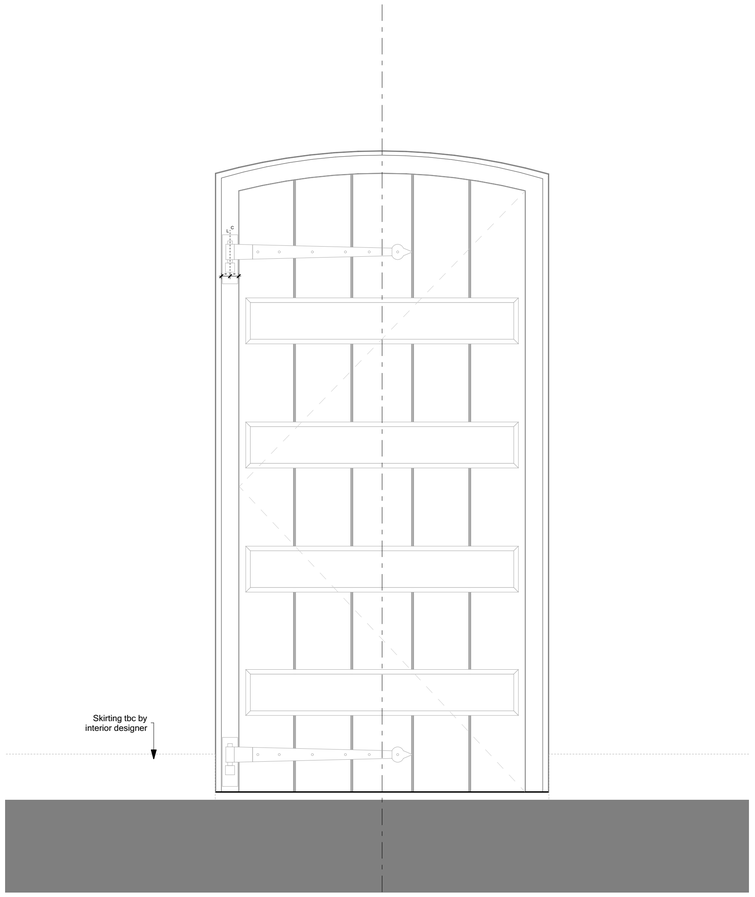

INTERNAL ELEVATION

SCALE 1:10

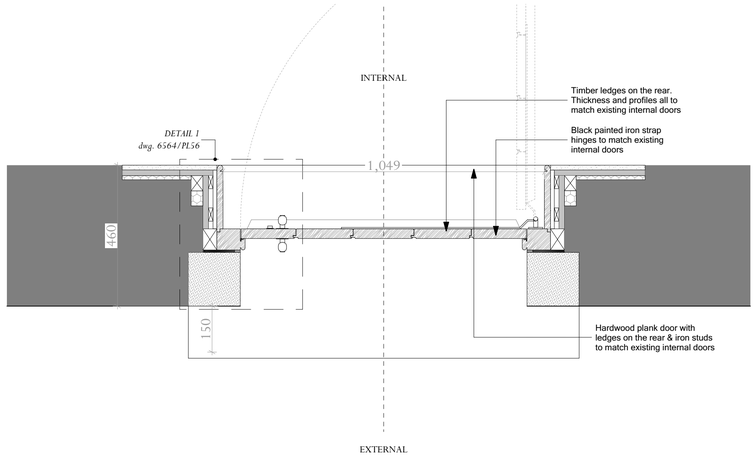

PLAN

SCALE 1:10

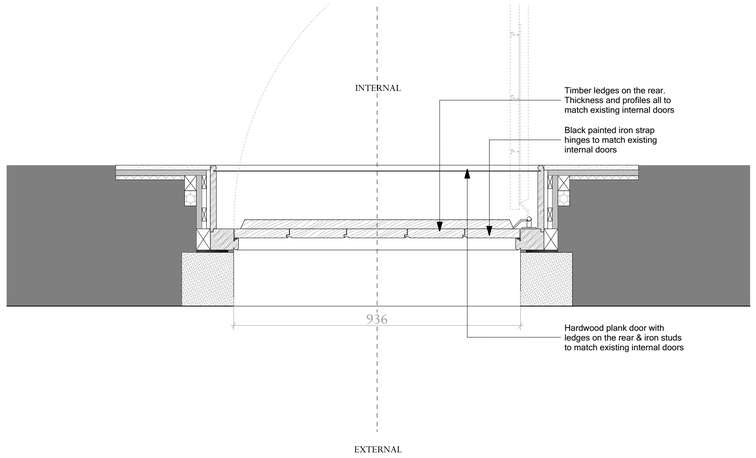

REFLECTED PLAN

SCALE 1:10

Adjacent Properties and Boundaries are shown for illustrative purposes only and have not been surveyed unless otherwise stated.
All areas shown are approximate and should be verified before forming the basis of a decision.
Do not scale other than for Planning Application purposes.
Any "As Existing" information contained in this drawing has been obtained from a survey by others.
All dimensions must be checked by the contractor before commencing work on site.
No deviation from this drawing will be permitted without the prior written consent of the Architect.
The copyright of this drawing remains with the Architect and may not be reproduced in any form without prior written consent.
Ground Floor Slabs, Foundations, Sub-Structures, etc. All work below ground level is shown provisionally. Inspection of ground condition is essential prior to work commencing.
Reassessment is essential when the ground conditions are apparent, and redesign may be necessary in the light of soil conditions found. The responsibility for establishing the soil and sub-soil conditions rests with the contractor.

0 1

Scale 1:10

Rev	Date	Description	Initials
01			AB

FOR PLANNING

PROJECT: COLES FARM, WILTSHIRE

TITLE: OUTBUILDING EXTERNAL DOOR 1:10

SCALE: 1:10 @A1

DATE: March 2026

DRAWING No: 6564/PL29

DRAWN BY: KW

ADAM ARCHITECTURE

OLD HYDE HOUSE, 75 HYDE STREET
WINCHESTER, HANTS, SO23 7DW, TEL. 01962 843843

WEST WING, SOMERSET HOUSE, STRAND
LONDON, WC2R 1LA, TEL. 020 7841 0140

www.adamarchitecture.com contact@adamarchitecture.com