Existing Elevation - South-East
1:50

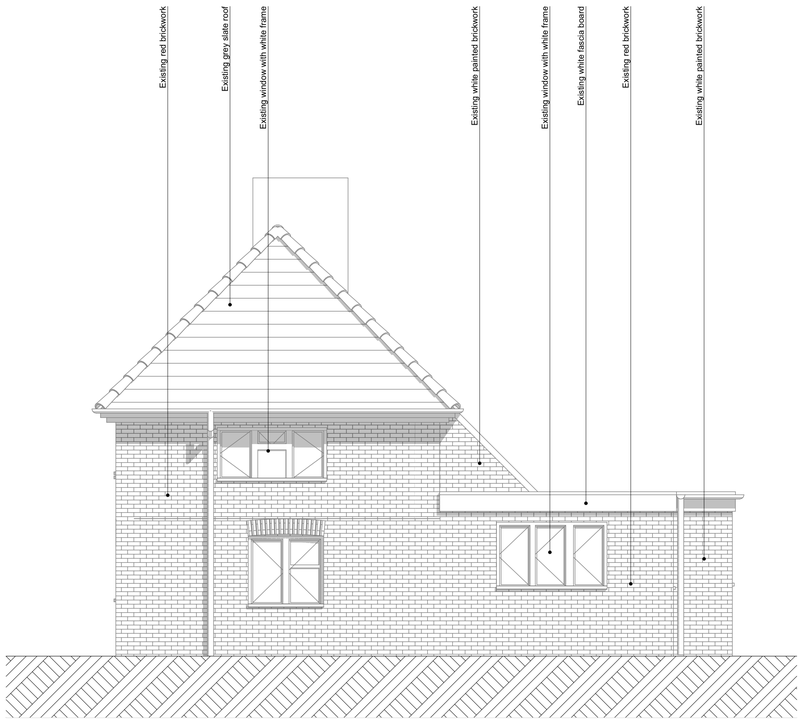

Existing Elevation - North-East
1:50

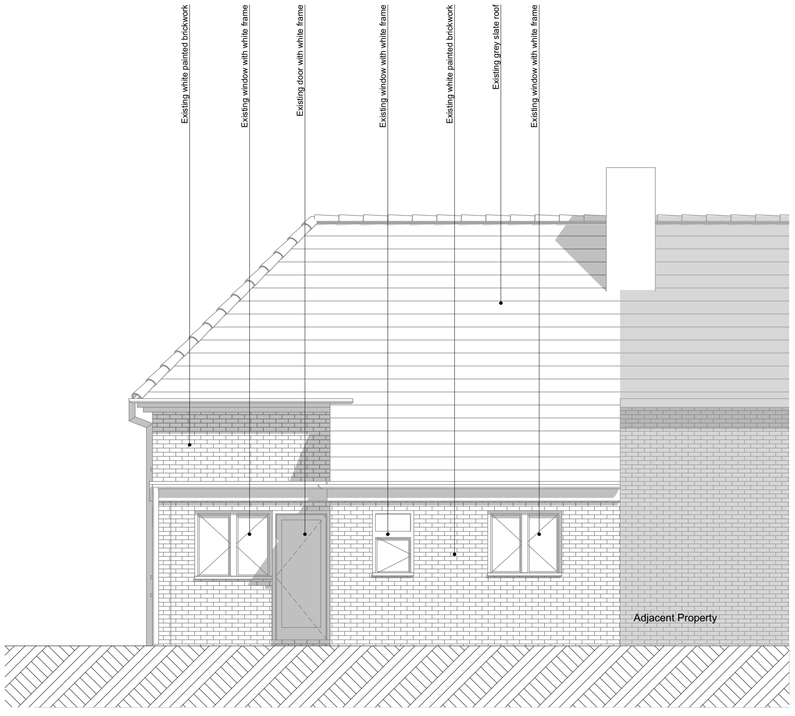

Existing Elevation - North-West
1:50

1:50 scale
0 1m 2m 3m 5m

© GRKA 2026
NOT TO BE SCALED. DIMENSIONS TO BE CHECKED ON SITE
SCALING FOR LOCAL AUTHORITY PURPOSES ONLY

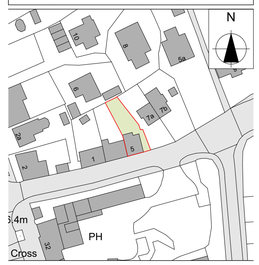

Location Plan Scale 1:1250

Ordnance Survey, (c) Crown Copyright 2026. All rights reserved. Licence number 100022432

PLANNING APPROVAL

Revision	Description	Date	Drawn

Designer :
GRKA Architecture
www.grka.co.uk

Project :
5 Deweys Lane
Proposed Plans

Drawing :
Existing Elevations

Date : August 2026
Scale : 1:50 @ A1
Drawing No. : 307 / 103
Status :
Revision: