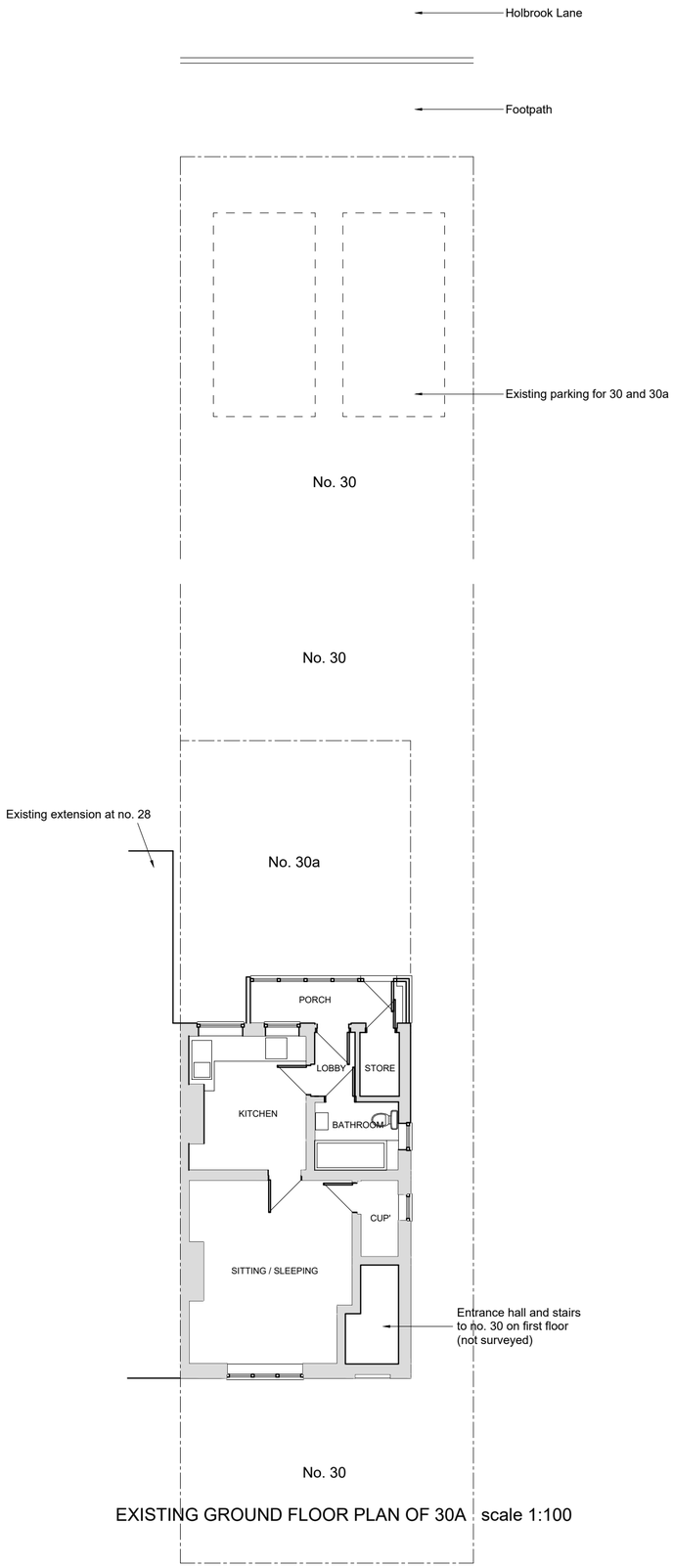

EXISTING GROUND FLOOR PLAN OF 30A scale 1:100

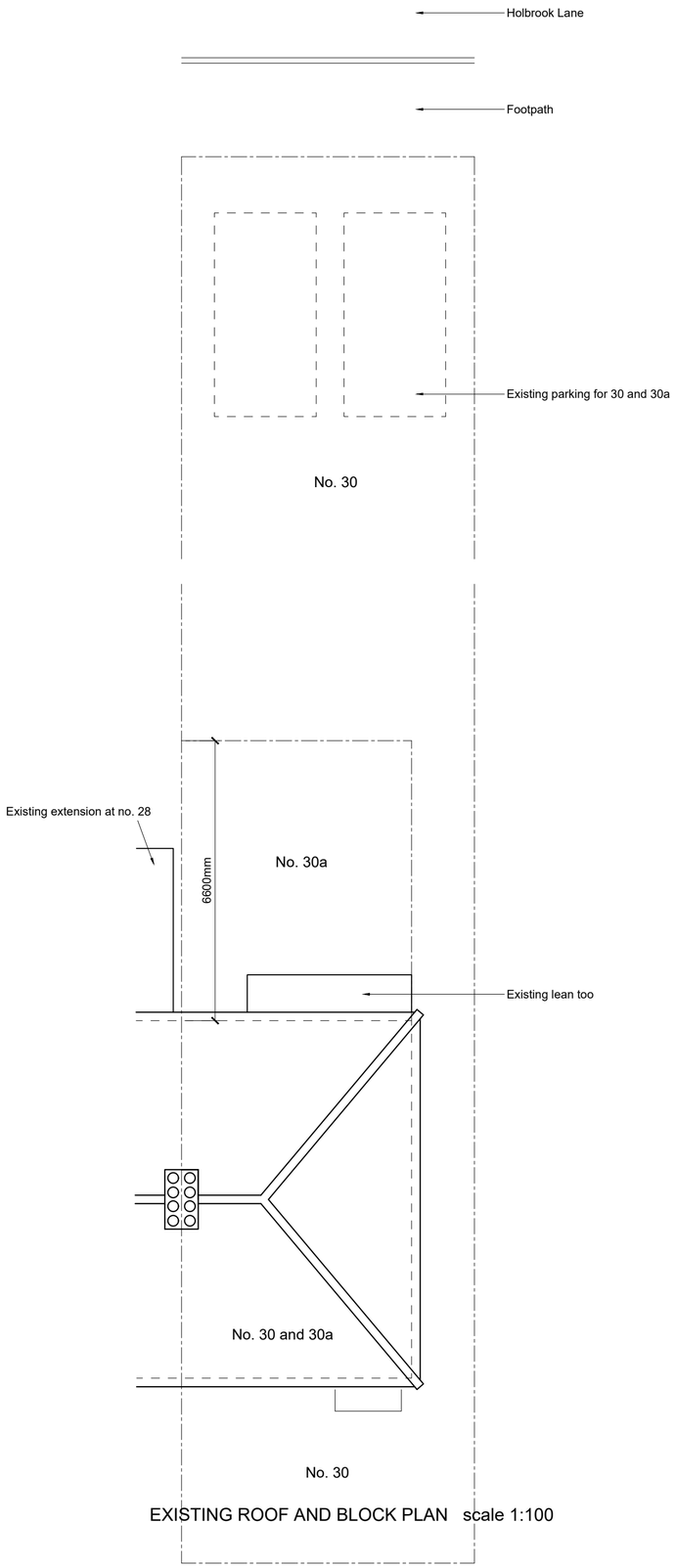

EXISTING ROOF AND BLOCK PLAN scale 1:100

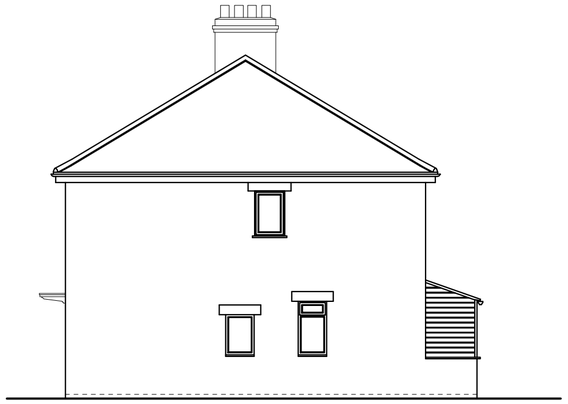

SIDE (South West)
EXISTING ELEVATIONS scale 1:100

REAR (South East)

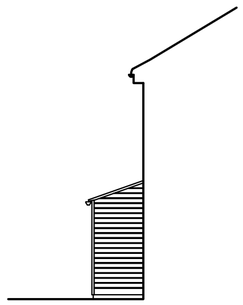

SIDE (North East)

Application site owned by others
Land owned by applicant
30a ground floor / 30 first floor flats

LOCATION PLAN 1:1250

Ordnance Survey (c) Crown Copyright 2025. All rights reserved. Licence number 100022432

EXISTING

1:1250 0m 10m 50m 100m

1:100 0m 1m 5m 10m

© Copyright

www.fmhas.co.uk
fmh architectural ltd
architectural design and consultancy

project . address					
Bedroom extension 30A Studley Rise Trowbridge Wiltshire BA14 OPH					
drawing title	scale	sheet size	date	drawing no.	revision
Existing plans and elevations	1:100	A2	August 2026	1379-S01	-