DRAWING FOR PLANNING PURPOSES ONLY. NOT TO BE USED FOR CONSTRUCTION.

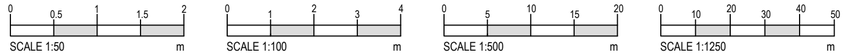

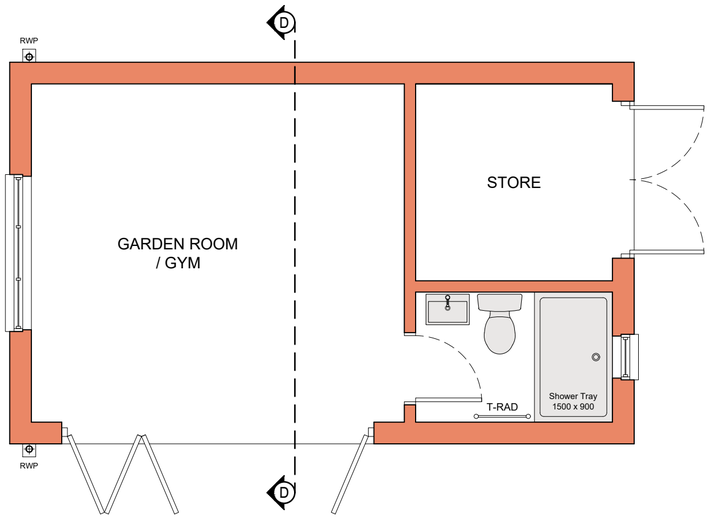

PROPOSED OUTBUILDING - FLOOR PLAN
Scale 1:50

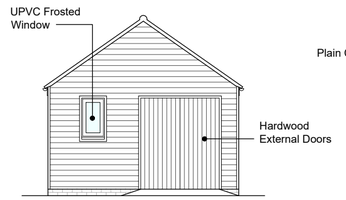

OUTBUILDING - S. ELEVATION
Scale 1:50

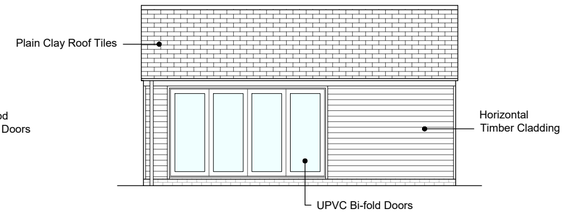

OUTBUILDING - W. ELEVATION
Scale 1:50

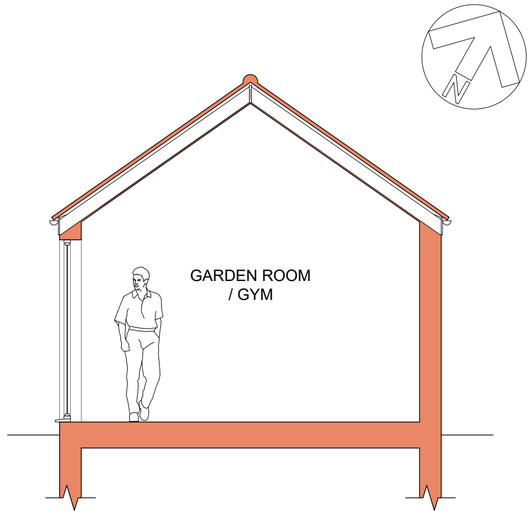

PROPOSED OUTBUILDING - SECTION D-D
Scale 1:50

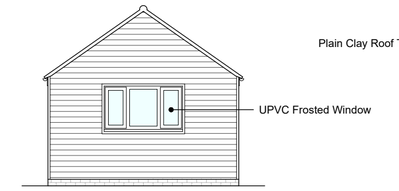

OUTBUILDING - N. ELEVATION
Scale 1:50

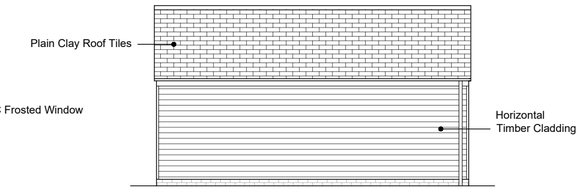

OUTBUILDING - E. ELEVATION
Scale 1:50

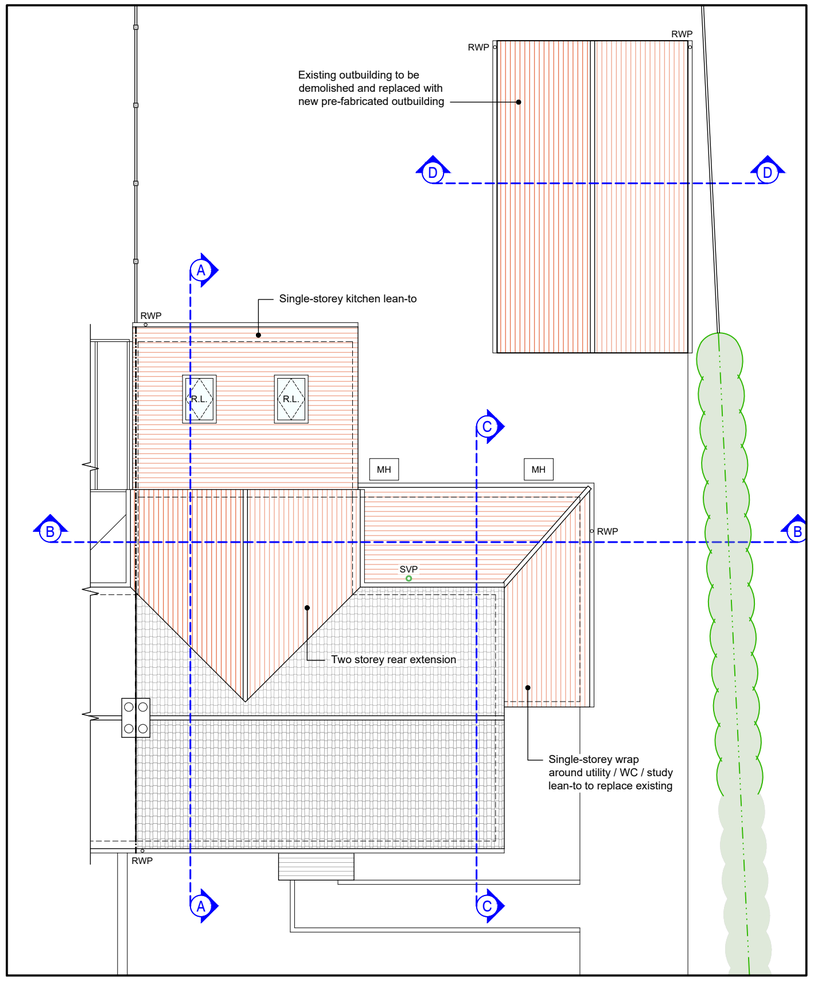

PROPOSED ROOF / SITE PLAN
Scale 1:100

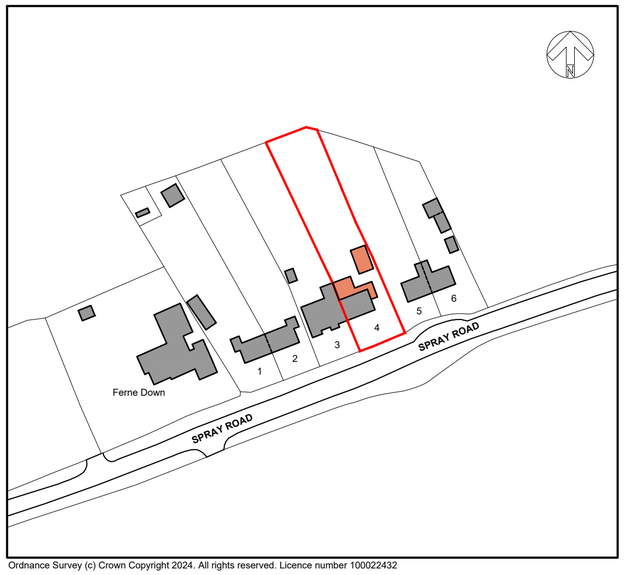

Ordnance Survey (c) Crown Copyright 2024. All rights reserved. Licence number 100022432

PROPOSED SITE LOCATION PLAN
Scale 1:1250

PROPOSED BLOCK PLAN
Scale 1:500

JOB TITLE: Proposed Extension & Alterations, 4 Severalls, Spray Road, Ham, Marlborough, Wiltshire, SN8 3QU For Mr T. Prowse	**DRAWING NO:** 1719 - Prowse - Proposed - 03			**REV:** -	Tuttle architectural services Ground Floor 6 Pelhams Court Marlborough Wiltshire SN8 2AG T. 01672 518 278 E. info@tuttlearchserv.co.uk facebook.com/tuttlearchserv W. tuttlearchserv.co.uk
	REVISION DESCRIPTIONS:				
DRAWING TITLE: Scheme Proposal: Outbuilding Floor Plan, Elevations, Section and Site Plans	**SCALE:** As Shown	**DATE:** Aug 26	**DRAWN BY:** BJ	**PAPER SIZE:** A1	**JOB NO:** 1719

THIS DRAWING IS COPYRIGHT OF TUTTLE ARCHITECTURAL SERVICES AND MAY NOT BE COPIED OR REPRODUCED WITHOUT PERMISSION