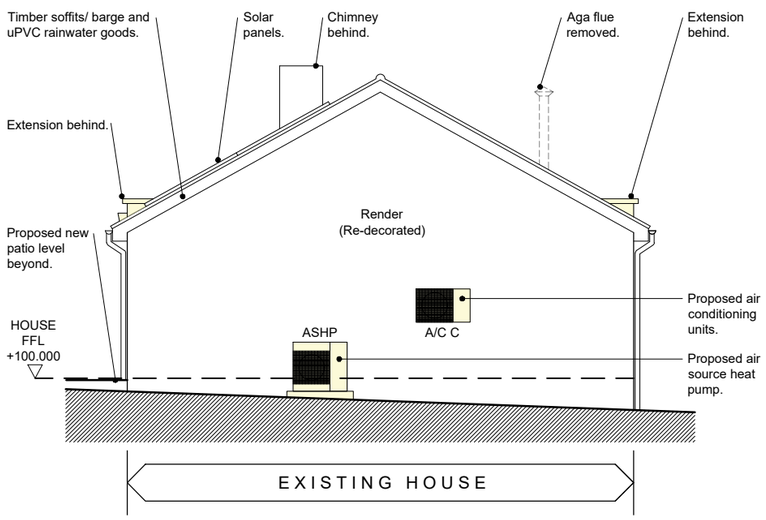

Proposed North East Elevation (House)

1:50 A1 (1:100 @ A3)

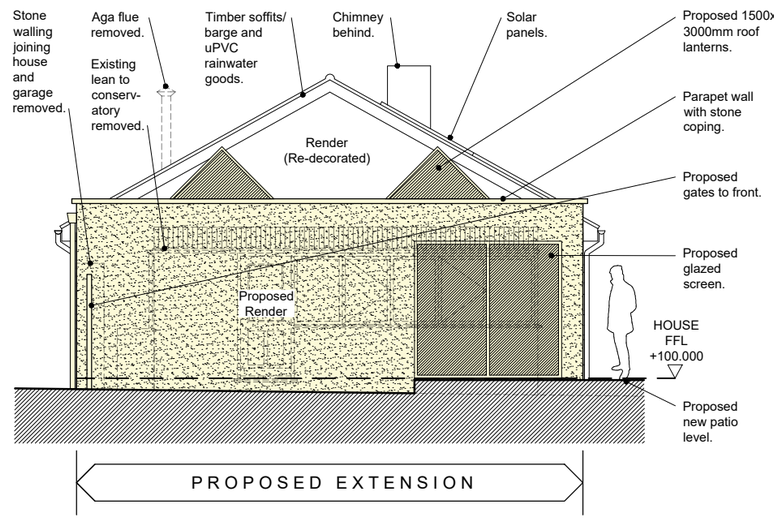

Proposed South West Elevation (House)

1:50 A1 (1:100 @ A3)

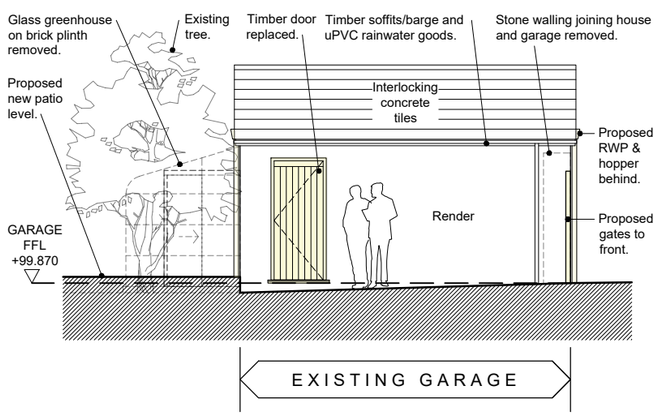

Proposed South West Elevation (Garage)

1:50 A1 (1:100 @ A3)

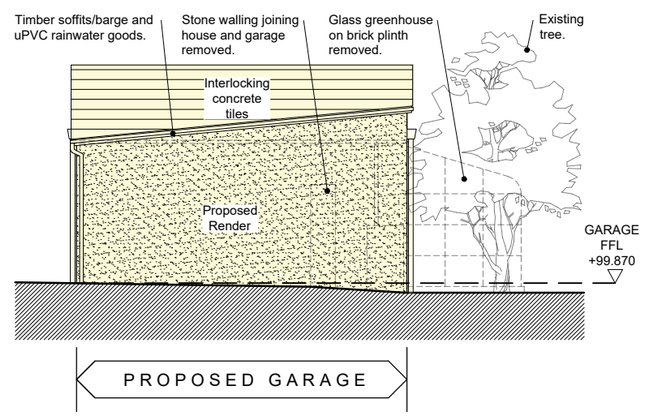

Proposed South West Elevation (Garage)

1:50 A1 (1:100 @ A3)

NOTES:
This drawing is copyright of the Architectural Designer and must not be used without their permission. All dimensions to be checked on site. Discrepancies and omissions to be reported immediately to the Architectural Designer.

0 1 2 3 4 5 6m

Scale 1:50 @ A1 - 1:100 @ A3

DRAWING LEGEND

	Existing
	Proposed
	Demolished/Removed
	Above/Below
+100.000	Existing Levels
FFL +00.000	Proposed Levels
	Boundary Line

PLANNING APPLICATION

Rev	Revision	Date
-	-	-

MADD MACEY'S ARCHITECTURAL DESIGN & DEVELOPMENT
Macey's Architectural Design & Development Ltd
15 Craybourne Road, Melksham, Wiltshire, SN12 7DH
Email: benmacey@maddltd.co.uk Tel: 07867417112

Title: Proposed SW and NE Elevations Extension & Alterations

Project: 1 Atworth Lane, Neston, Wiltshire, SN13 9TH

Client: Mr Ross & Mrs Logan Jones
Drawing Scale: 1:50 A1 (1:100 @ A3)
Drawing Date: June 2026

Drawing Number: 26/1125/203