SCALE 1:50 (0, 0.5, 1, 1.5, 2 m) SCALE 1:100 (0, 1, 2, 3, 4 m) SCALE 1:1250 (0, 10, 20, 30, 40, 50 m)

DRAWING FOR PLANNING PURPOSES ONLY.
NOT TO BE USED FOR CONSTRUCTION.

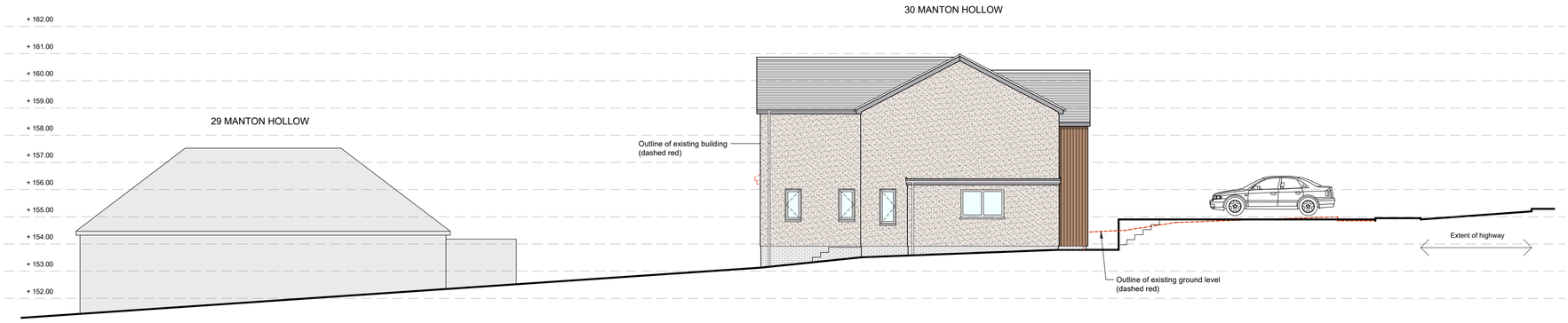

PROPOSED SIDE ELEVATION / SITE SECTION (east)
Scale 1:100

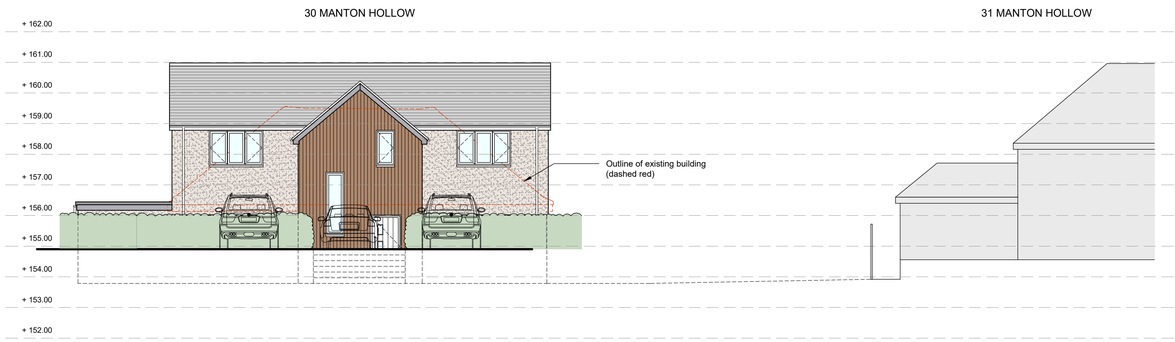

PROPOSED FRONT ELEVATION / SITE SECTION (north)
Scale 1:100

Ordnance Survey (c) Crown Copyright 2026. All rights reserved. Licence number 100022432

PROPOSED SITE LOCATION PLAN
Scale 1:1250

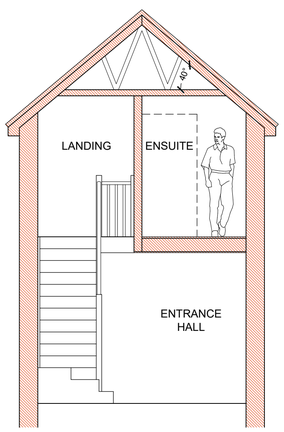

PROPOSED SECTION A - A
Scale 1:50

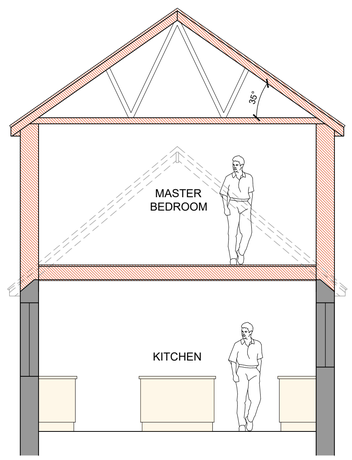

PROPOSED SECTION B - B
Scale 1:50

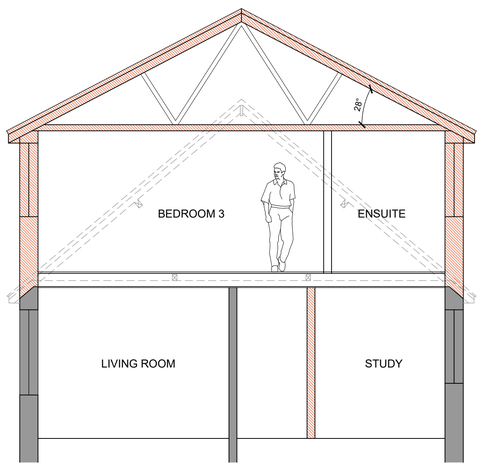

PROPOSED SECTION C - C
Scale 1:50

Tuttle architectural services
Ground Floor
6 Pelhams Court
Marlborough
Wiltshire SN8 2AG
T. 01672 518 278
E. info@tuttlearchserv.co.uk
facebook.com/tuttlearchserv
W. tuttlearchserv.co.uk

JOB TITLE
30 Manton Hollow, Manton, Marlborough, SN8 1RR
For Mr and Mrs Randall

DRAWING TITLE
Proposed Sections A - A, B - B and C - C,
Site Sections and Site Location Plan

DRAWING NUMBER
30 Manton Hollow - Proposed - 04

REV

REVISIONS

SCALE	DATE	DRAWN BY	PAPER SIZE	JOB No.
As Indicated	June 26	AJA	A1	1702

© 2026, This drawing is the intellectual property of Tuttle Architectural Services and must not be copied, reproduced, or modified without prior written consent.