PLAN (at ground level)
Scale 1:100

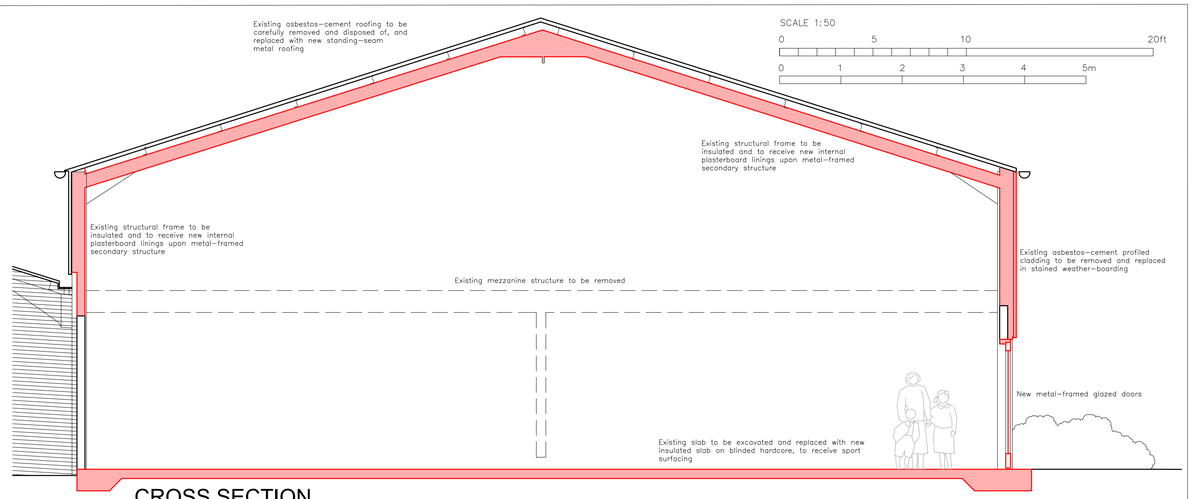

CROSS SECTION
Scale 1:50

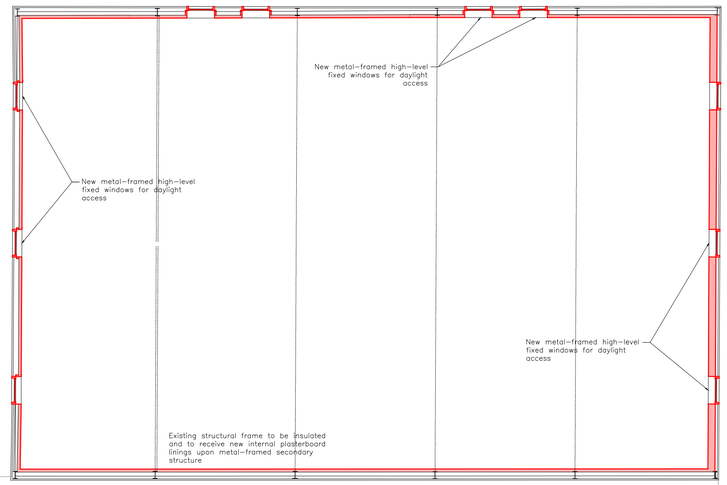

PLAN (at upper level)
Scale 1:100

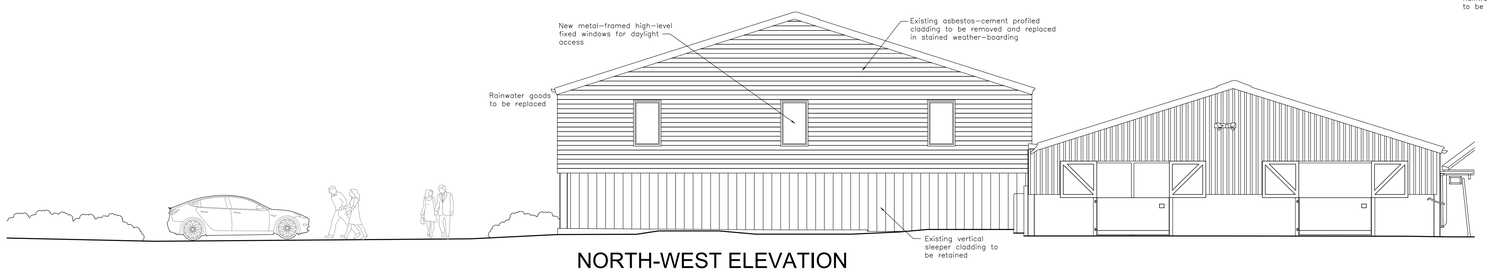

NORTH-WEST ELEVATION
Scale 1:100

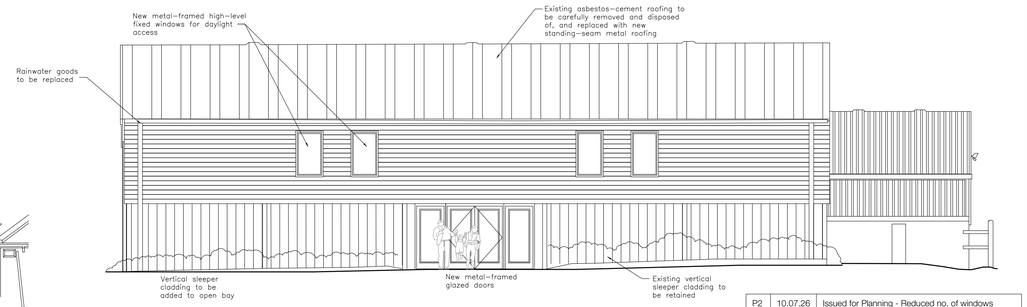

NORTH-EAST ELEVATION
Scale 1:100

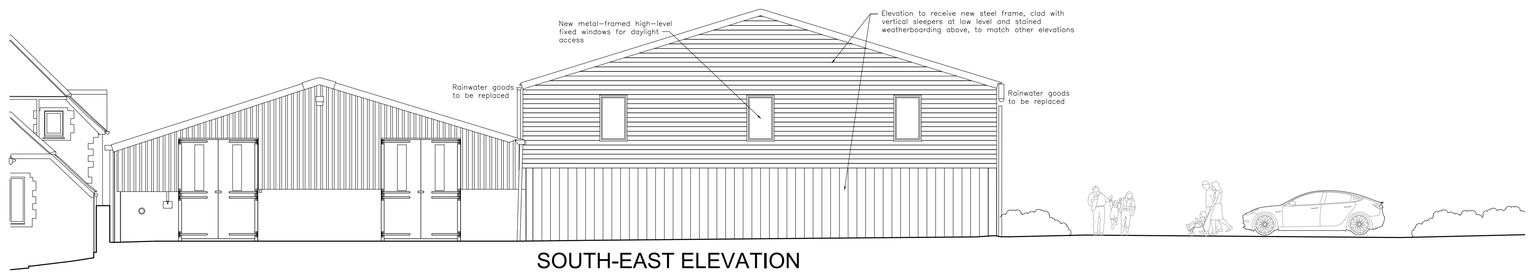

SOUTH-EAST ELEVATION
Scale 1:100

SCALE 1:100
0 5 10 20 30ft
0 1 2 3 4 5 10m

REV	DATE	AMENDMENT
P2	10.07.26	Issued for Planning - Reduced no. of windows
P1	22.05.26	Issued for Planning

JOHNSTON CAVE ASSOCIATES | ARCHITECTS JCA

Oxford:
Henwood Studio
Wootton Boars Hill
Oxford OX1 5JX

London:
75 Cowcross Street
London EC1M 6EL

jca@johnstoncave.co.uk
www.johnstoncave.com
44 (0) 1865 865165

GRANGE FARM
AGRICULTURAL BARN WORKS
PLANS AS PROPOSED

PLANNING	ISSUE	JOB	2683
DAR	DRAWN	DWG.NO.	30-80
1:50	SCALE		
12.05.26	DATE	REV	P2

SCALES CORRECT WHEN PLOTTED AT A1