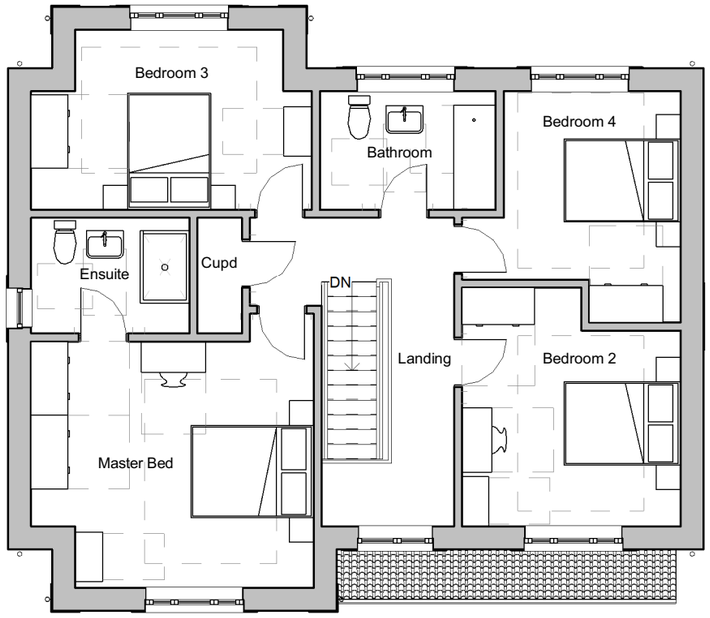

First Floor Plan

1 : 100

Front Elevation

1 : 100

Rear Elevation

1 : 100

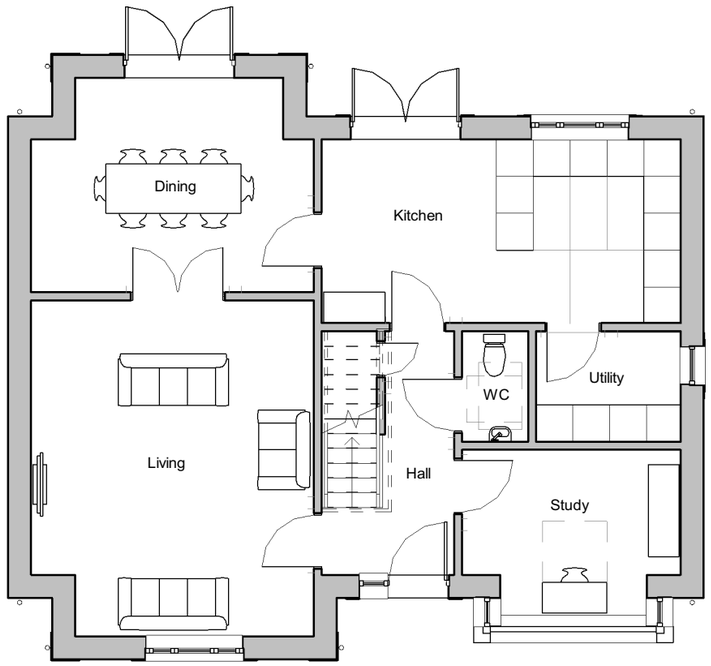

Ground Floor Plan

1 : 100



Side Elevation

1 : 100

Side Elevation

1 : 100

0 5m

Plots numbers: 9
GIA: 166.5sqm

Rev.	Date	Notes	Init.
P3	21.04.2026	Planning	RB
P2	18.03.2026	For coordination	RB
P1	22.01.2026	Planning	HB

Land at Lottage Farm - Lottage

Housetype 6 Plans and Elevations - Alternative Side Window

Drawing Number: **25058-NPA-XX-XX-DR-A-1119**

Revision: **P3**

Project Number

Suitability PLANNING

Scale 1 : 100 @A3

Drawn by Author

nash partnership

Head Office : 01225 442424 | 23a Sydney Buildings, Bath, BA2 6BZ

E: mail@nashpartnership.com | **W:** nashpartnership.com

Responsibility is not accepted for errors made by others in scaling from this drawing. Contractors must check all dimensions on site. Discrepancies must be reported immediately to the architect before proceeding. This drawing is copyright ©2024 Nash Partnership. All rights reserved.