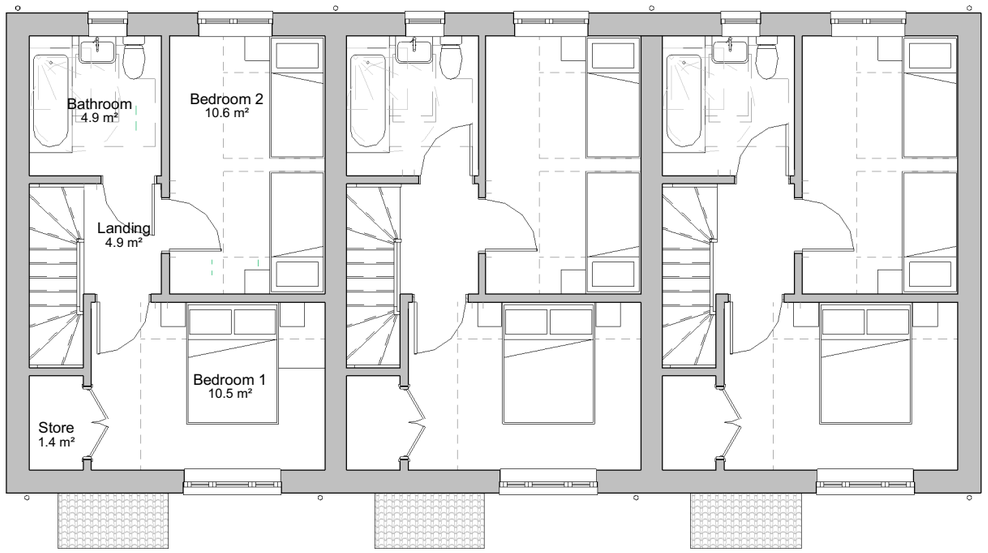

First Floor Plan

1 : 100

Front Elevation

1 : 100

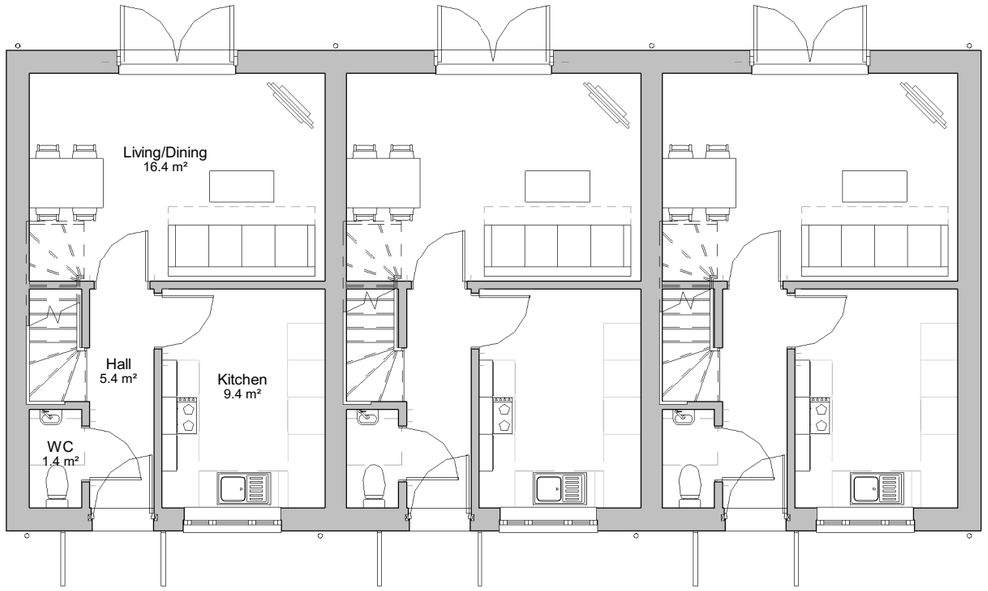

Ground Floor Plan

1 : 100

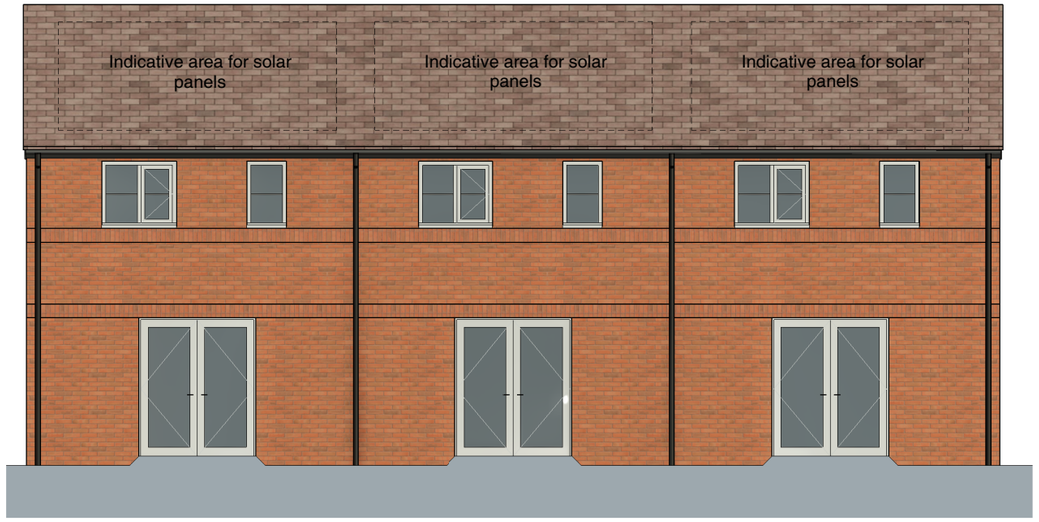

Rear Elevation

1 : 100

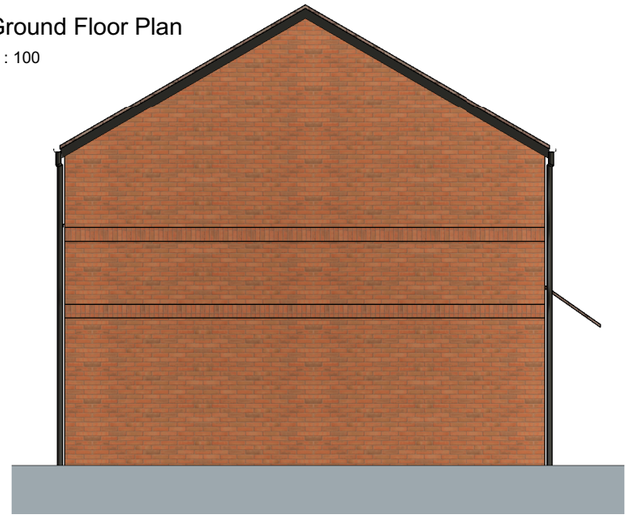

Side Elevation

1 : 100

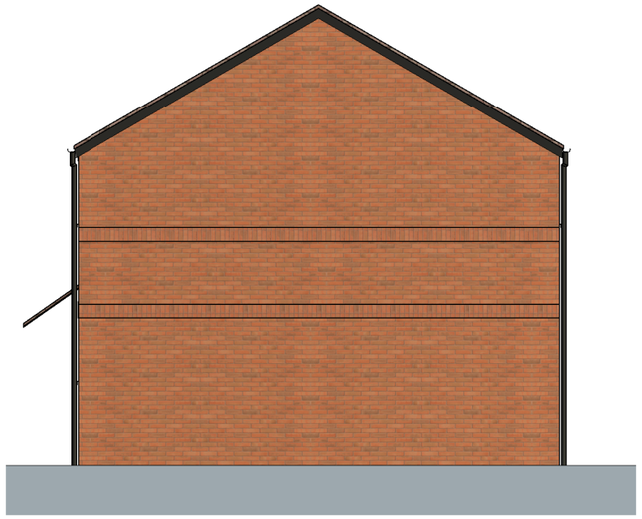

Side Elevation

1 : 100

0 5m

Plots numbers: 14-16
85% NDSS: 67.2sqm
GIA: 68.2sqm

Rev.	Date	Notes	Init.
P6	21.04.2026	Planning	RB
P5	18.03.2026	For coordination	RB
P4	22.01.2026	Planning	HB
P3	07.01.2026	Planning	RB
P2	16.12.2025	Planning	RB
P1	10.12.2025	For review	RB

Land at Lottage Farm - Lottage

Housetype Plans and Elevations 11

Drawing Number **25058-NPA-XX-XX-DR-A-1111** Revision **P6**

Project Number 25058
Suitability PLANNING
Scale 1 : 100 @A3
Drawn by RB

nash partnership

Head Office : 01225 442424 | 23a Sydney Buildings, Bath, BA2 6BZ
E: mail@nashpartnership.com | **W:** nashpartnership.com

Responsibility is not accepted for errors made by others in scaling from this drawing. Contractors must check all dimensions on site. Discrepancies must be reported immediately to the architect before proceeding. This drawing is copyright ©2024 Nash Partnership. All rights reserved.