FRONT ELEVATION
Scale 1:100

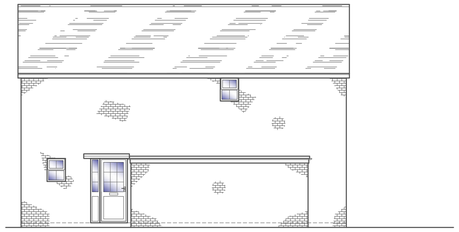

SIDE ELEVATION
Scale 1:100

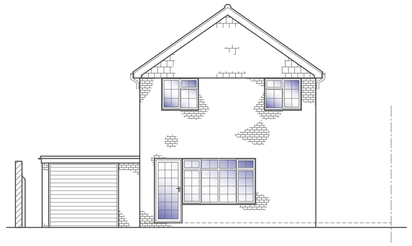

REAR ELEVATION
Scale 1:100

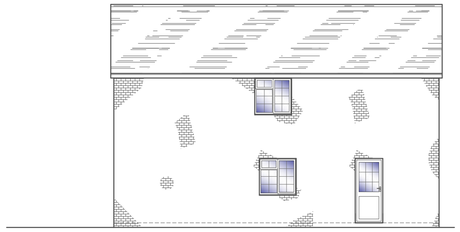

SIDE ELEVATION
Scale 1:100



SECTION A-A
Scale 1:50

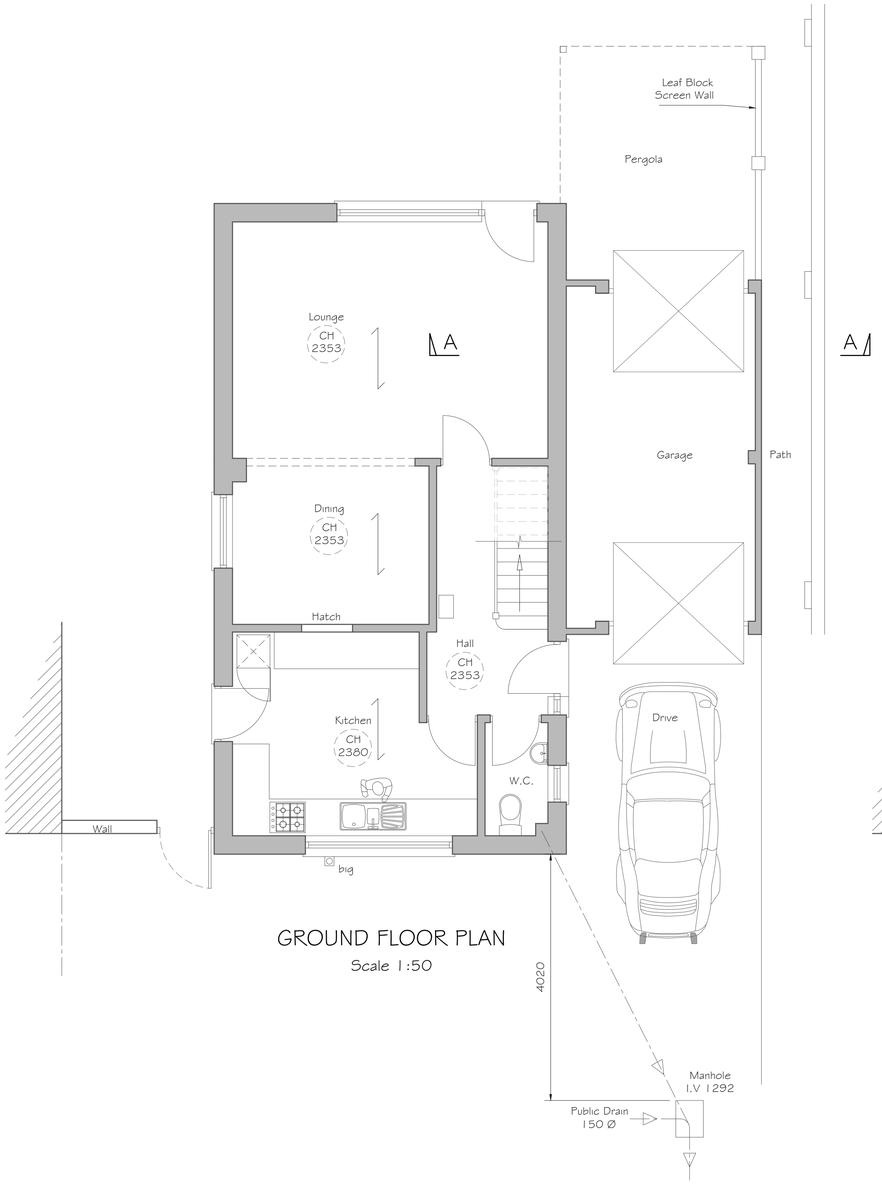

GROUND FLOOR PLAN
Scale 1:50

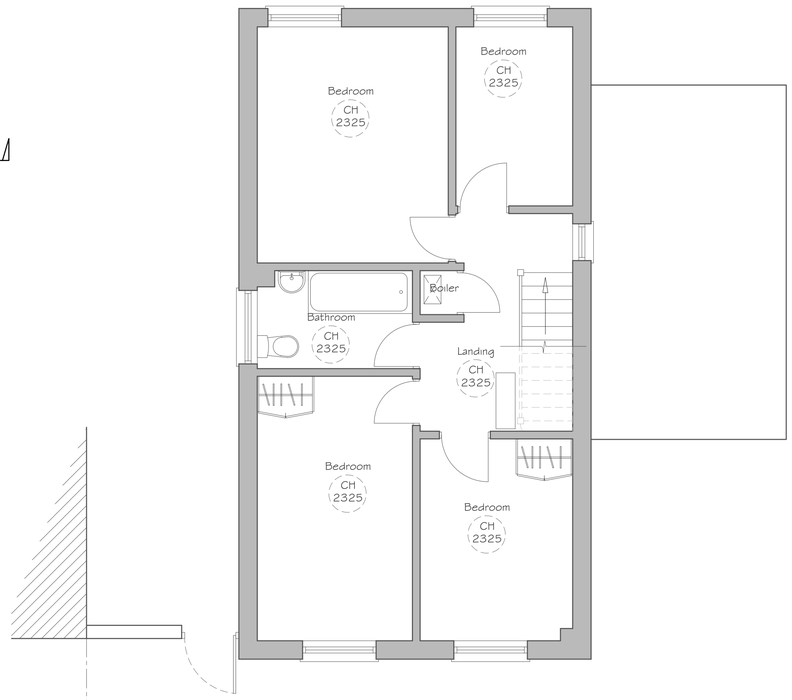

FIRST FLOOR PLAN
Scale 1:50

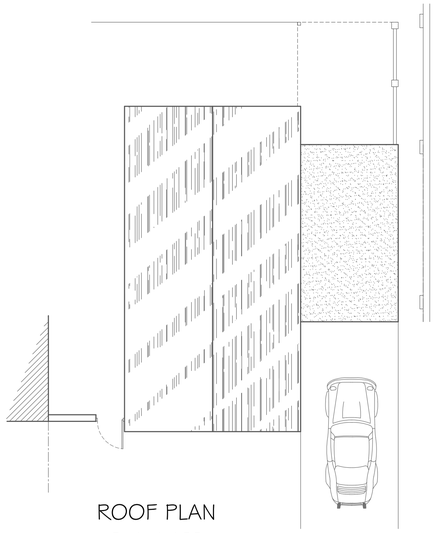

ROOF PLAN
Scale 1:100

BLOCK PLAN
Scale 1:500

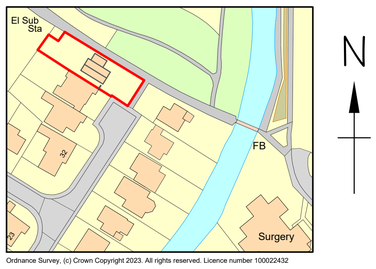

Ordnance Survey, (c) Crown Copyright 2023. All rights reserved. Licence number 100022432

LOCATION PLAN
Scale 1:1250

1:50 [m]
0 0.5 1.0 1.5 2.0 2.5

1:100 [m]
0 1 2 3 4 5

1:500 [m]
0 5 10 15 20 25

1:1250 [m]
0 20 40 60

1:2500 [m]
0 50 100

Alex Dawson
www.addraughting.co.uk
alex@addraughting.co.uk
01672 511412
07791 341698

59 Barrow Close
Marlborough
Wiltshire
SN8 2BE

AD DRAUGHTING
ARCHITECTURAL SERVICES

Client
MR & MRS SPARKES

Job Title
EXTENSION AT:
35 RIVER PARK,
MARLBOROUGH,
WILTSHIRE,
SN8 1NH.

Drawing Title
EXISTING ELEVATIONS AND PLANS

Scale AS SHOWN

Date 21/05/2026 | Drawn AD

Drawing No. 1626-01 | Rev -

841 x 594 A1