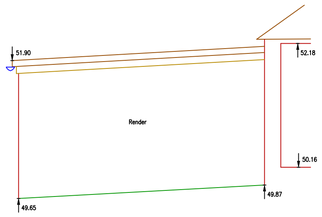


DATUM: 49.000m

ELEVATION 3

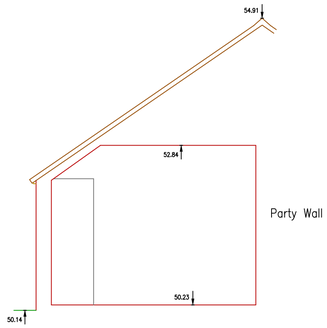


SECTION A–A

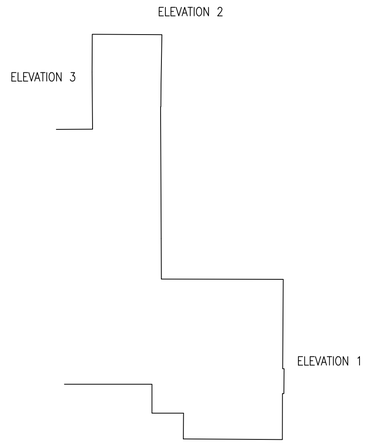


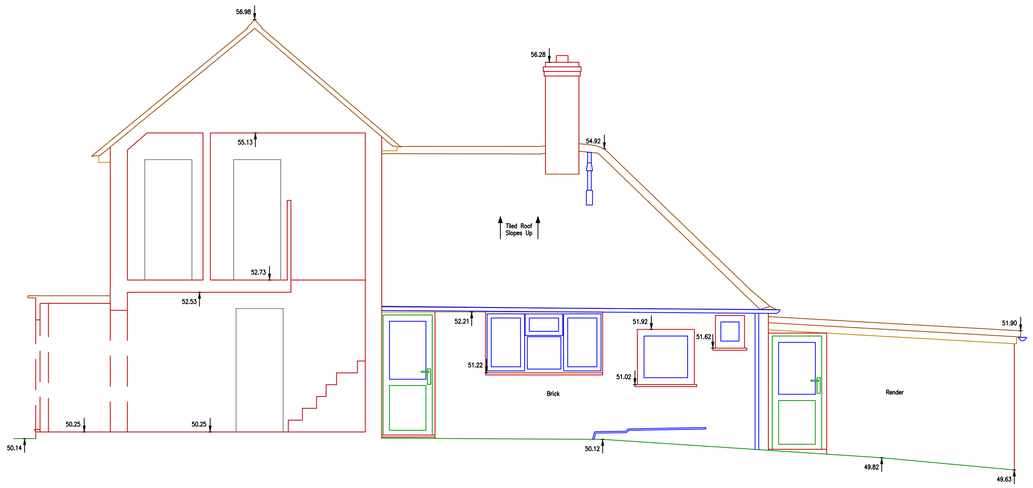


DATUM: 49.000m

SECTION B–B

0 Scale 1 to 50 10 metres
0 Plotted on A1 Sheet

| Rev: | Comments | By | Chkd | Date |
|---|---|---|---|---|
| - | - | - | - | -/-/---- |

**RJM SURVEYS**

Land & Building Surveyors

60 Broadleas Road, Devizes,
Wiltshire, SN10 5DQ

rjmsurveys@icloud.com
www.rjmsurveys.co.uk

Project Title:
Oriel Cottage, 29 High Street, West Lavington,
Devizes, SN10 4HQ

CAD Drawing Name:
25652_4_Elevations.dwg

Drawing Title :
Elevations

Client:
Benito & Connie Capone

Date
December 2025

Scale
1:50

| Drawn by: | Checked by: | Project Code: | Revision: |
|---|---|---|---|
| RC | RC | 25652 | --- |

| Grid Orientation: | Site Level Datum |
|---|---|
| Local | Local. STN 1 - 50.000m |

All dimensions are to be checked on site where applicable.This drawing must not be scaled, and only written dimensions should be respected.