Existing Plans & Elevations:

10 ST JOHNS CLOSE, DONHEAD ST MARY

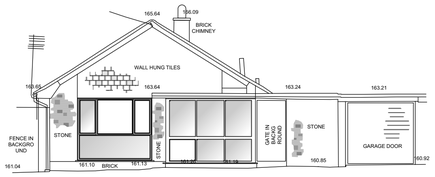

North Facing Elevation (Scale 1:100 @ A1):

Obscured North Facing Elevation (Scale 1:100 @ A1):

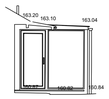

Obscured North Facing Elevation (Scale 1:100 @ A1):

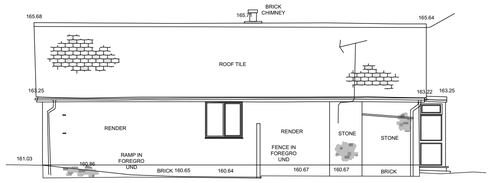

East Facing Elevation (Scale 1:100 @ A1):

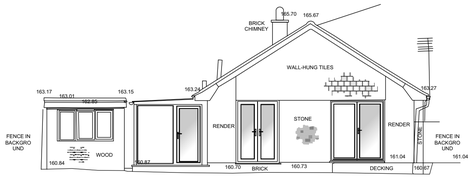

South Facing Elevation (Scale 1:100 @ A1):

Obscured South Facing Elevation (Scale 1:100 @ A1):

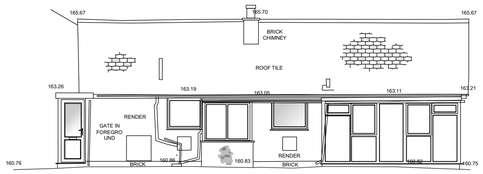

West Facing Elevation (Scale 1:100 @ A1):

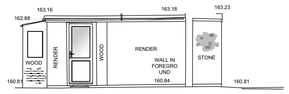

Obscured East Elevation (Scale 1:100 @ A1):

Floor Plan (Scale 1:100 @ A1):

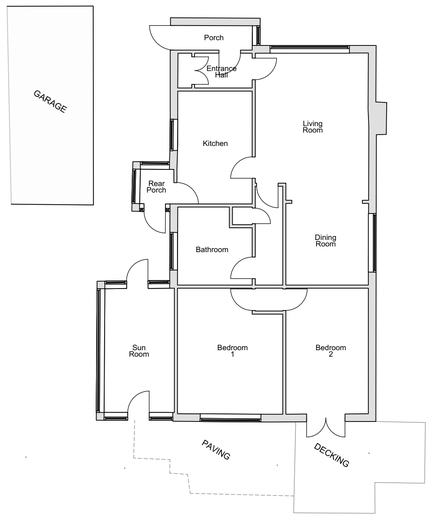

0 5 10 15 M

Scale 1:100 @ A1

KEY:

= existing building fabric

= proposed building fabric

= proposed demolitions

THESE DRAWINGS ARE FOR PLANNING PURPOSES ONLY
ALL MEASUREMENTS MUST BE CHECKED ON SITE
THESE DRAWINGS ARE NOT FOR CONSTRUCTION

TFH REEVE

ARCHITECTURAL DESIGN · CONSULTANCY
SURVEYS · RESTORATION
CONSERVATION EXPERTISE

Tel: 01747 828677

DONHEAD MILL
DONHEAD ST ANDREW
SHAFTESBURY
DORSET SP7 9EP

FAX: 01747 829205
e-mail: mail@dalbyreeve.co.uk

CLIENT:	Mr & Mrs A Staines	SCALE:	as shown
JOB:	10 St Johns Close, Donhead St Mary, Shaftesbury, Dorset, SP7 9NB	DATE:	04/2026
		DRAWN:	
		CHECKED:	TFR
DWG:	Existing Plans & Elevations	DWG Nº:	1551/02