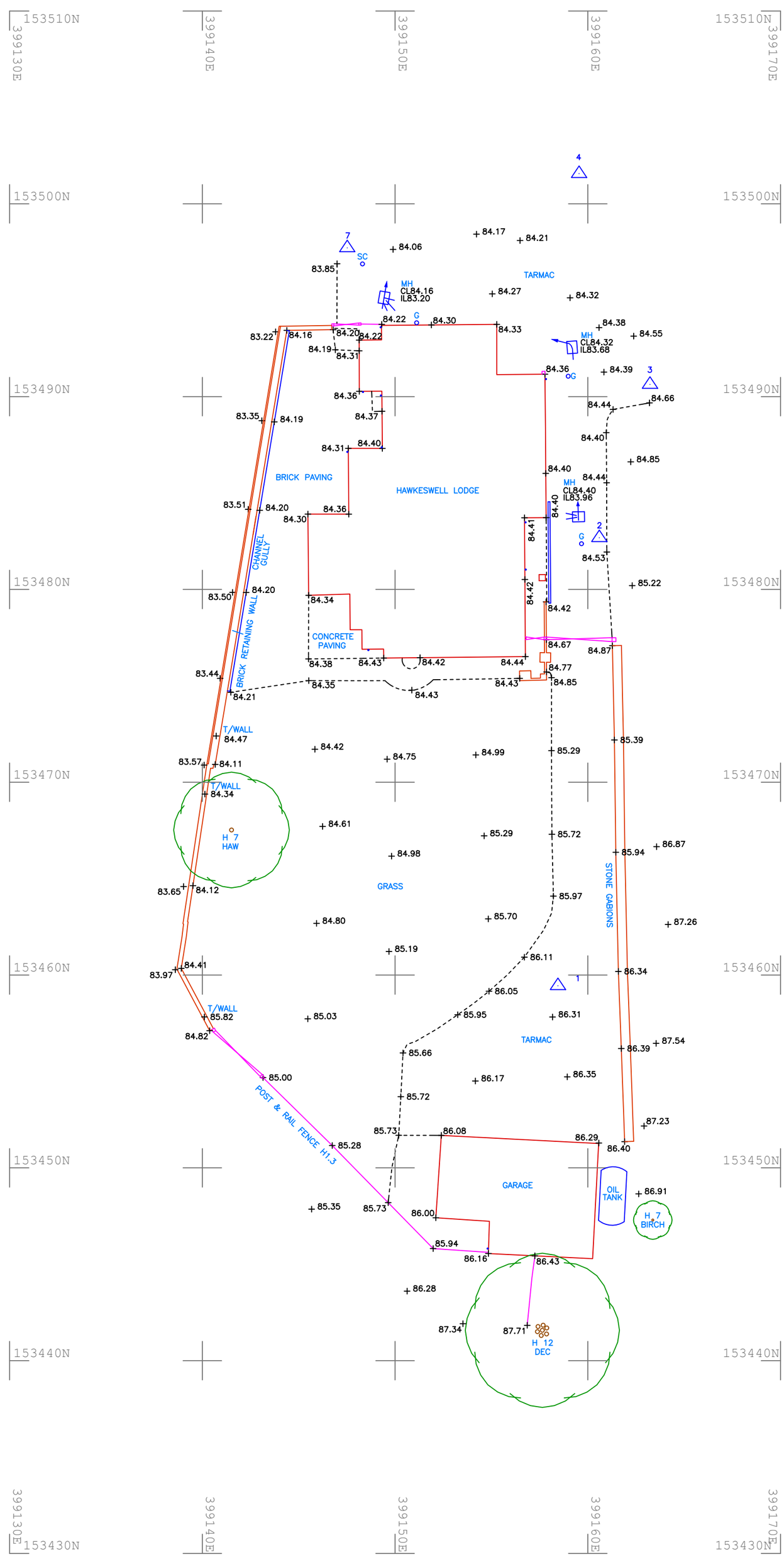

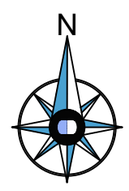

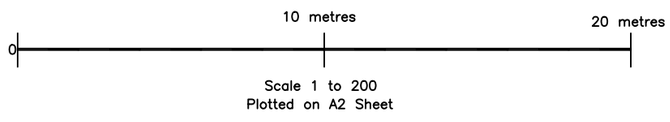

Notes :

ON DETAIL SURVEY

AB	AIR BRICK	K	KERB
AC	AIR CONDITIONING UNIT	KD	STORM DRAIN
ACU	AIR COMPRESSOR	LP	LAMP POST
AL	AIR LINE	LT	LIGHT
ASP	ARTIFICAL STONE PAVING	MH	MAN HOLE
AT	AIR TOWER	MLP	MILE POST
BB	BELISHA BEACON	MT	MONUMENT
BDY	BOUNDARY	MPT	MOORING POST
BH	BORE HOLE	NB	NOTICE BOARD
BL	BED LEVEL	OH	OVER HEAD
BOL	BOLLARD	OSF	OFFSET FILL
BS	BUS STOP	OST	OIL STORAGE TANK
BT	BRITISH TELECOM	PB	POST BOX
CAB	CABINET	PE	PATH EDGING
CBK	COAL BUNKER	PL	PAVEMENT LIGHT
C BOX	CONTROL BOX	PP	PETROL PUMP
CG	CONTENTS GAUGES	PS	POLE SIGN
CI	CAST IRON	RE	RODDING EYE
CL	COVER LEVEL	RFL	ROOF LEVEL
CPS	CONCRETE PAVING SLABS	RL	RIDGE LEVEL
CT	CABLE TELEVISION	SC	STOP COCK
D	DEPTH(DEEP)	SNP	STREET NAME PLATE
EL	EAVE LEVEL	SS	STADDLE STONE
EP	ELECTRIC POLE	TCB	TELEPHONE CALL BOX
ER	EARTH ROD	TH	TRIAL HOLE
FB	FLOWER BED	TL	TOP LEVEL
FH	FIRE HYDRANT	TLCB	TRAFFIC LIGHT CONTROL BOX
FL	FLOOR LEVEL	TP	TELEGRAPH POLE
FP	FLAG POLE	TRL	TRAFFIC LIGHT
FT	FRUIT TREE	TS	TREE STUMP
G	GULLY	TT	TOP OF TANK
GG	GAS GOVERNER	TW	TOP OF WALL
GV	GAS VALVE	TF	TOP OF FENCE
HT	HEIGHT	UTL	UNABLE TO LIFT
IC	INSPECTION COVER	UTT	UNABLE TO TRACE
IL	INVERT LEVEL	VP	VENT PIPE
ILL	ILLUMINATED	WL	WATER LEVEL
IP	INSPECTION PLATE	W	WALL
		WP	WOOD POST

ON TREES

HAW	HAWTHORNE
DEC	DECIDUOUS
SYC	SYCAMORE

Rev:	Comments	By	Chkd	Date

RJM SURVEYS

Land & Building Surveyors

53 Blounts Court, Potterne, Devizes,
Wiltshire, SN10 5QD

rjmsurveys@icloud.com
www.rjmsurveys.com

Project Title:
Hawkeswell Lodge, Little Cheverell,
Devizes, SN10 4JL

CAD Drawing Name:
25640_1_Topo.dwg

Drawing Title :
Topographical Survey

Client:	Date
Ahmad Abu-el-ata	August 2025
	Scale 1:200

Drawn by:	Checked by:	Project Code:	Revision:
RC	RC	25640	---

Grid Orientation:	Site Level Datum
OSGB36	OS Datum

All dimensions are to be checked on site where applicable.This drawing must not be scaled, and only written dimensions should be respected.

Tree species and sizes on this drawing are not guaranteed, and if critical should be verified by an arboriculturist. Tree spreads are average about the bole, and heights are approximate at the time of the survey.