COPYRIGHT RESERVED

(+48.00m) EXISTING GROUND LEVEL

+47.65m PROPOSED GROUND LEVEL (Shown indicatively only & to be confirmed by Engineer)

1:3 Slope PROPOSED MAXIMUM GRADIENT FOR SOFT LANDSCAPE AREAS

NOTES:
Refer to
- BCA's Landscape Concept Mound B and C, Drawing No.2337-23-06

Based on
- Hydrock's 'Mounds B and C finished levels and sections', drawing no.09138-HYD-D-XX-DR-D-0203, Rev.P1, 21/08/2023

MOUND B - SECTION 2

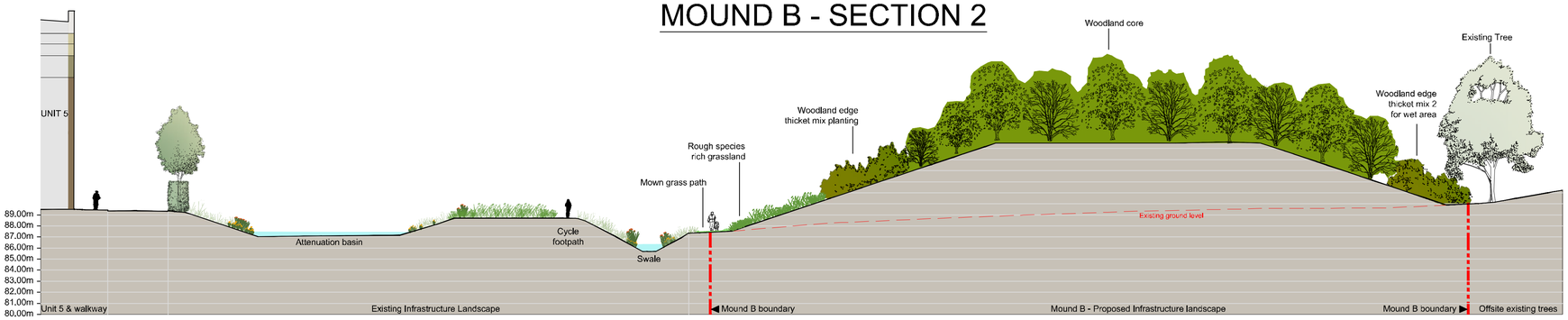

SECTION X - MOUND B

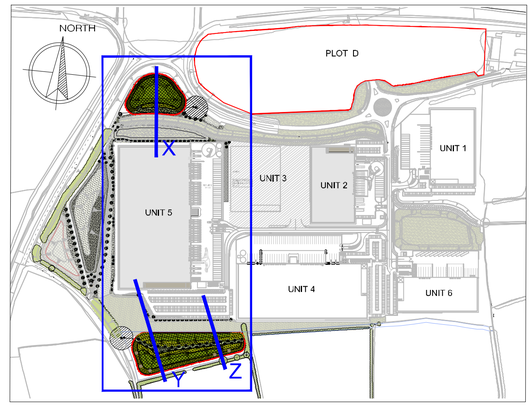

Location plan

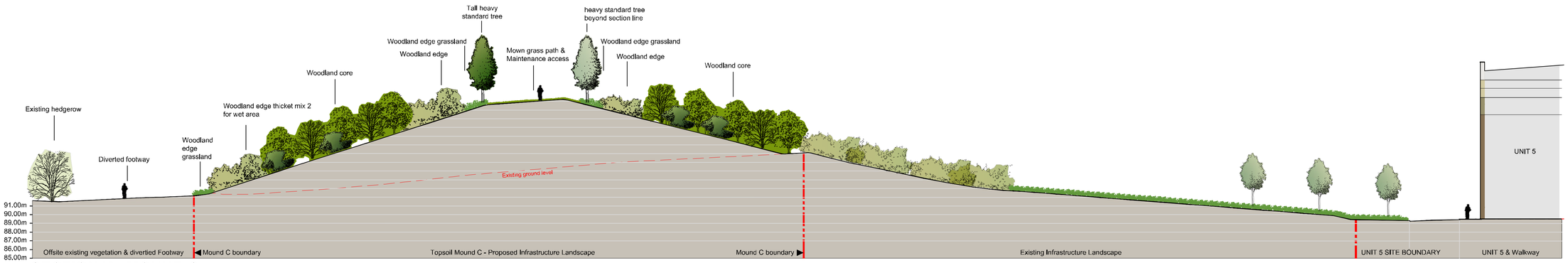

SECTION Y - MOUND C

SCALE 1:250

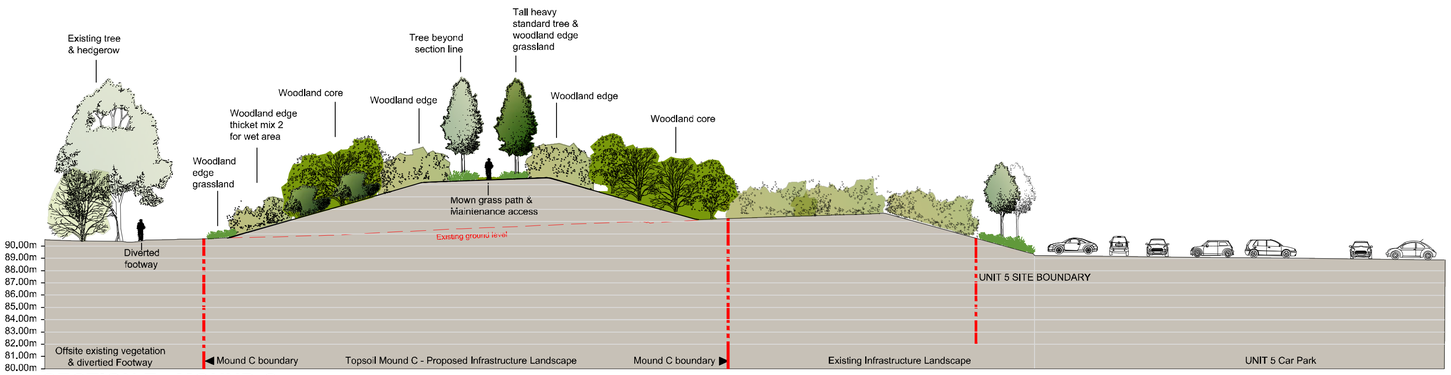

SECTION Z - MOUND C

SCALE 1:250

C	*Building details added and minor texts change*	SK	GH	25/09/24
B	*Revision to section Y-Y*	SK	GH	17/10/23
A	*Minor changes to texts*	SK	GH	16/10/23
REV	*DESCRIPTION*	BY	CKD	DATE

BCA DESIGN
Landscape Architects

CLIENT
INDURENT

PROJECT
LAND NORTH OF INDURENT PARK CHIPPENHAM

DRAWING TITLE
CONCEPT CROSS SECTIONS NORTH(B) & SOUTH(C) MOUNDS

CONTRACT NUMBER:	2337/23	DATE:	30/08/2023
DRAWING STATUS:	Planning	CAD REFERENCE:	2337-23-07
DRAWN BY:	SK	CHECKED BY:	GH
SCALE:	1:250	ORIGINAL SHEET:	A1

PROJECT	ORIGINATOR	VOLUME	LEVEL	TYPE	ROLE	NUMBER	STATUS	REV
CHI	BCA	ELS	XX	DR	L	2337-23-07	S5	C

Barry Chinn Associates Ltd, Harbury Road, Deppers Bridge, Southam, Warwickshire, CV47 2SZ
Tel: +44 (0)1926 614031 Email: gen@bca-landscape.com Website: www.bca-landscape.com