APPENDIX 1:

DEVELOPMENT PROPOSALS

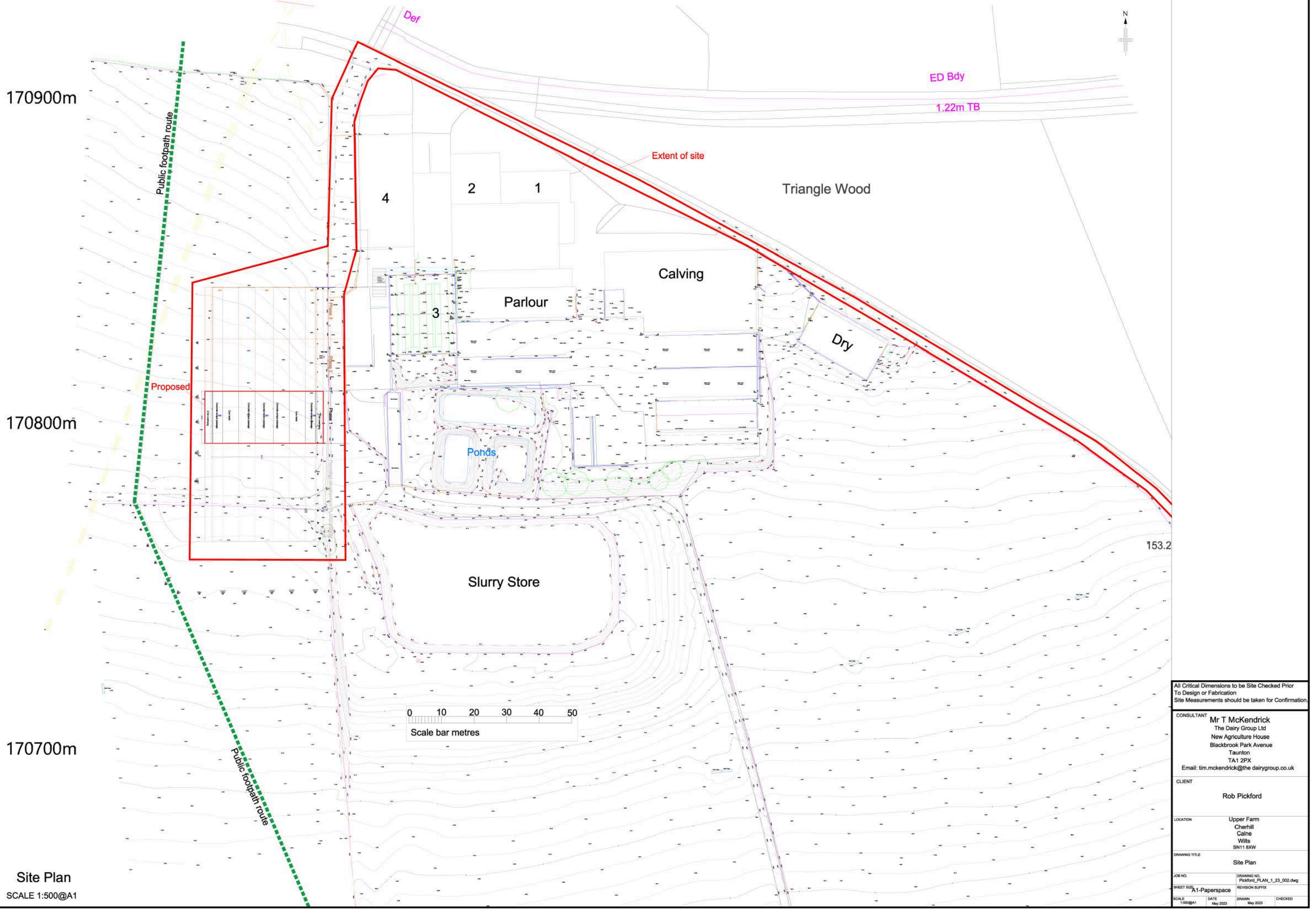

Site Plan

SCALE 1:500@A1

All Critical Dimensions to be Site Checked Prior To Design or Fabrication
Site Measurements should be taken for Confirmation.

CONSULTANT
Mr T McKendrick
The Dairy Group Ltd
New Agriculture House
Blackbrook Park Avenue
Taunton
TA1 2PX
Email: tim.mckendrick@the dairygroup.co.uk

CLIENT
Rob Pickford

LOCATION
Upper Farm
Cherhill
Calne
Wilts
SN11 8XW

DRAWING TITLE
Site Plan

JOB NO.	DRAWING NO.
	Pickford_PLAN_1_23_002.dwg
SHEET SIZE: A1-Paperspace	REVISION SUFFIX
SCALE: 1:500@A1	DATE: May 2023
DRAWN: May 2023	CHECKED

South Elevation

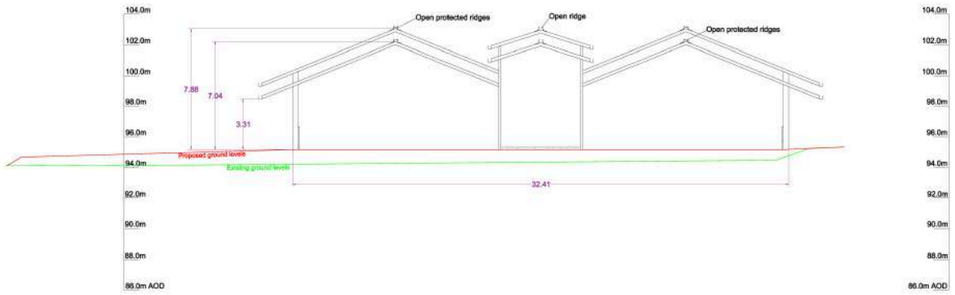

North Elevation

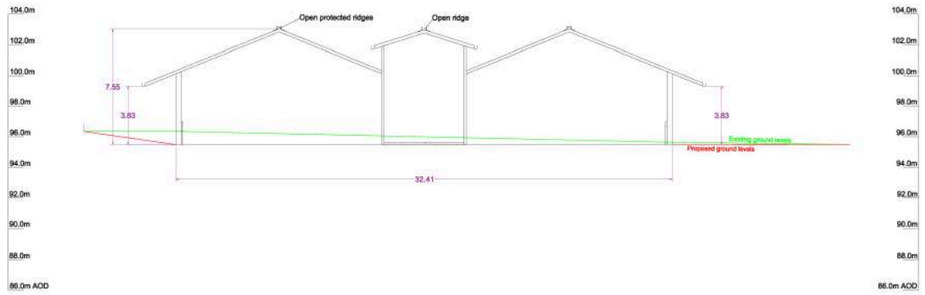

West Elevation

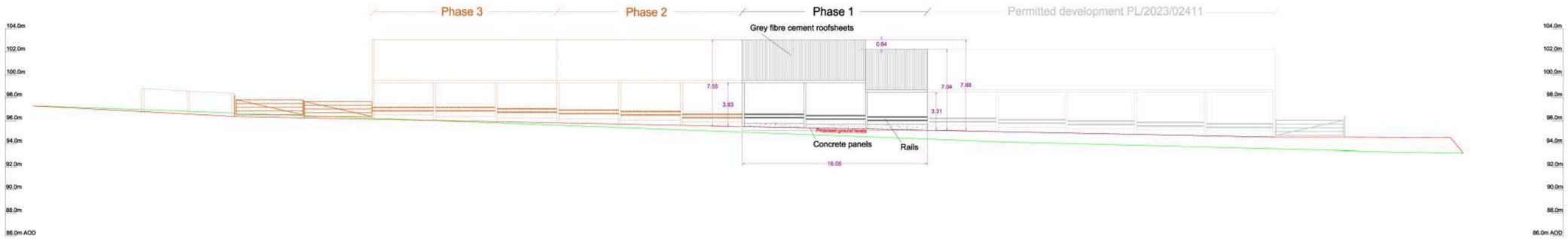

East Elevation

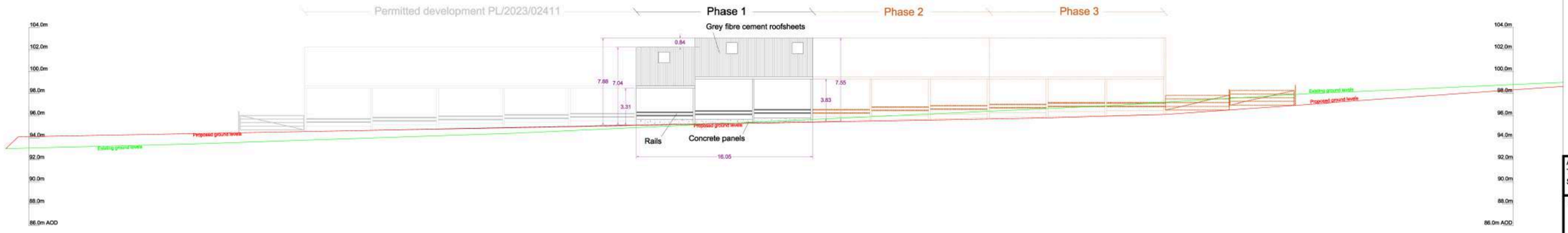



Elevations

SCALE 1:200@A1

All Critical Dimensions to be Site Checked Prior To Design or Fabrication
Site Measurements should be taken for Confirmation.

CONSULTANT
Mr T McKendrick
The Dairy Group Ltd
New Agriculture House
Blackbrook Park Avenue
Taunton
TA1 2PX
Email: tim.mckendrick@the dairygroup.co.uk

CLIENT
Rob Pickford

LOCATION
Upper Farm
Cherhill
Calne
Wilts
SN11 8XW

DRAWING TITLE
Elevations

JOB NO.		DRAWING NO. Pickford_PLAN_1_23_004.dwg	
SHEET SIZE A1-Paperspace		REVISION SUFFIX	
SCALE 1:200@A1	DATE May 2023	DRAWN May 2023	CHECKED

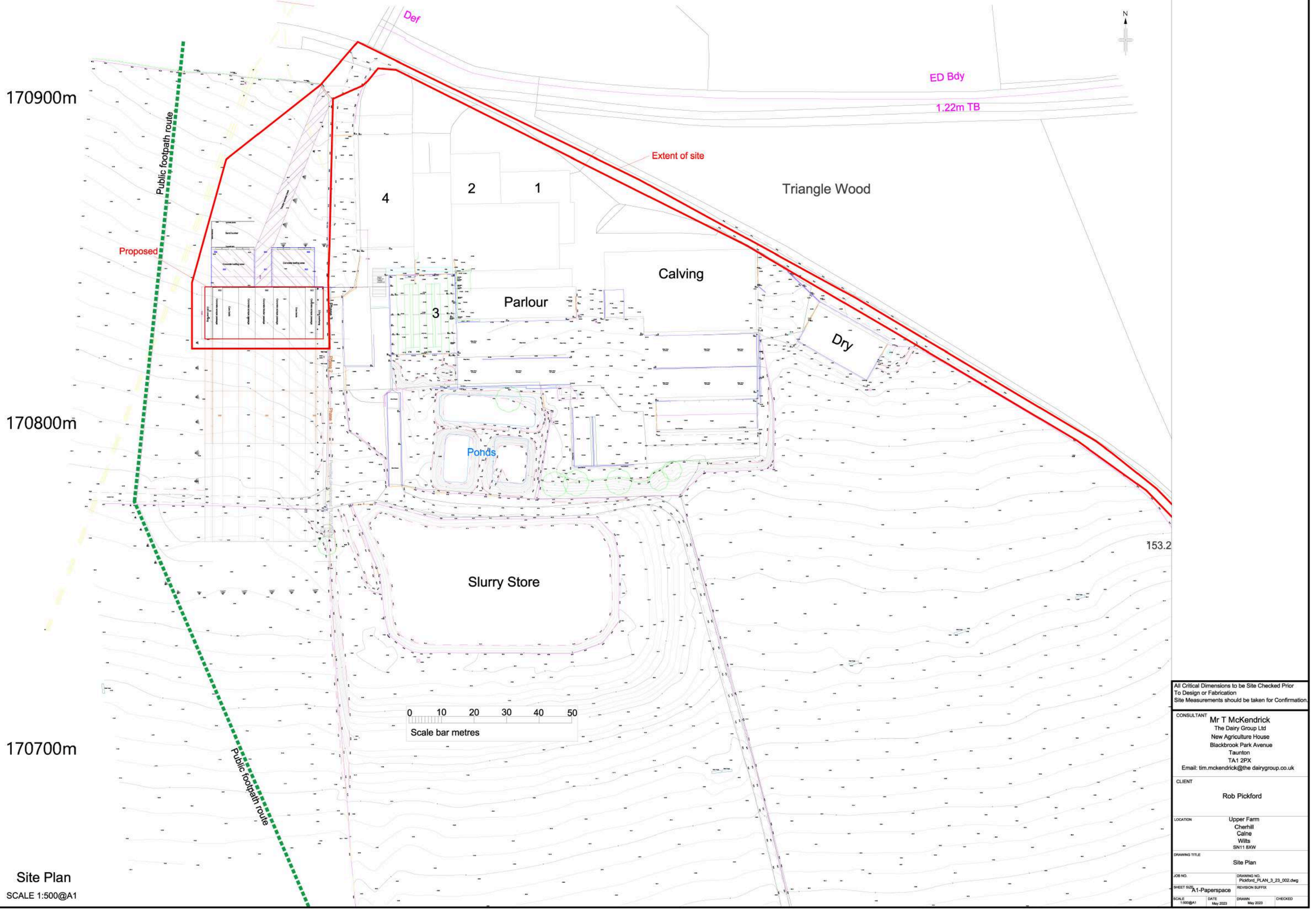

Site Plan

SCALE 1:500@A1

All Critical Dimensions to be Site Checked Prior To Design or Fabrication
Site Measurements should be taken for Confirmation.

CONSULTANT
Mr T McKendrick
The Dairy Group Ltd
New Agriculture House
Blackbrook Park Avenue
Taunton
TA1 2PX
Email: tim.mckendrick@the dairygroup.co.uk

CLIENT
Rob Pickford

LOCATION
Upper Farm
Cherhill
Calne
Wilts
SN11 8XW

DRAWING TITLE
Site Plan

JOB NO.	DRAWING NO. Pickford_PLAN_3_23_002.dwg
SHEET SIZE A1-Paperspace	REVISION SUFFIX
SCALE 1:500@A1	DATE May 2023
DRAWN May 2023	CHECKED

South Elevation

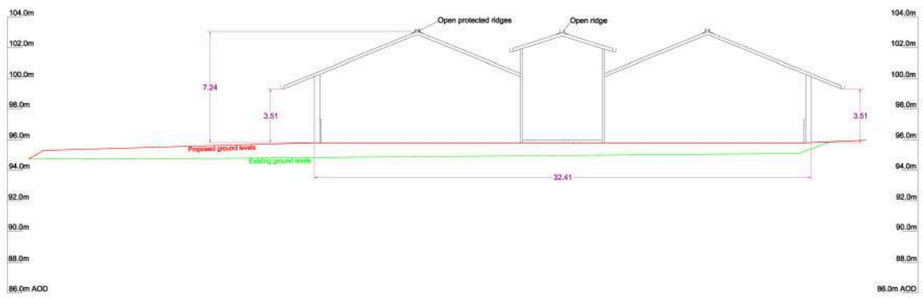

North Elevation

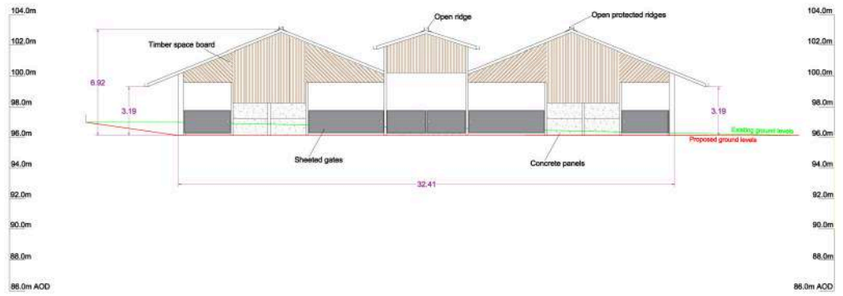

West Elevation

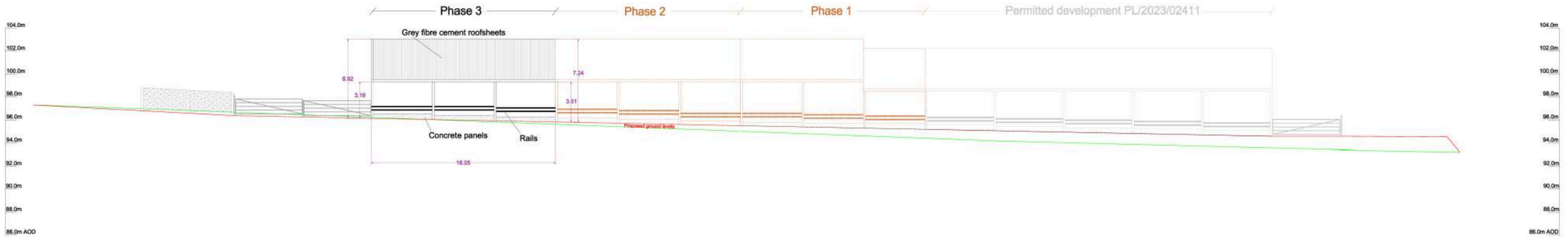

East Elevation

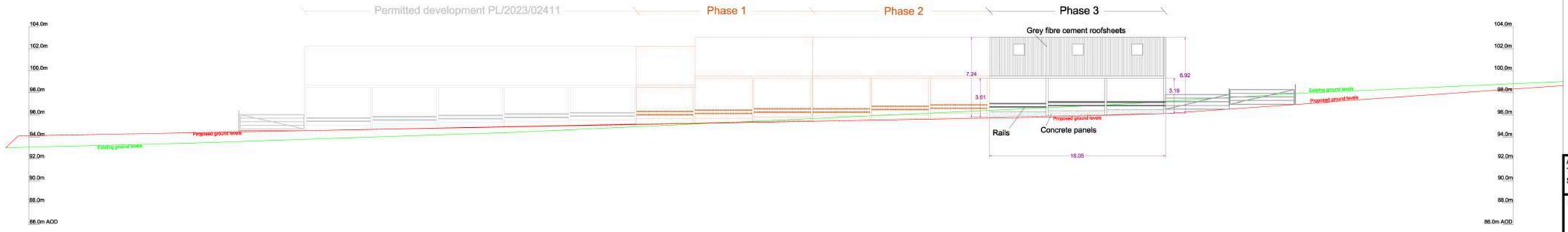

0 5 10 15 20

Scale bar (metres)

Elevations

SCALE 1:200@A1

All Critical Dimensions to be Site Checked Prior To Design or Fabrication
Site Measurements should be taken for Confirmation.

CONSULTANT
Mr T McKendrick
The Dairy Group Ltd
New Agriculture House
Blackbrook Park Avenue
Taunton
TA1 2PX
Email: tim.mckendrick@the dairygroup.co.uk

CLIENT
Rob Pickford

LOCATION
Upper Farm
Cherhill
Calne
Wilts
SN11 8XW

DRAWING TITLE
Elevations

JOB NO.		DRAWING NO. Pickford_PLAN_3_23_004.dwg	
SHEET SIZE A1-Paperspace		REVISION SUFFIX	
SCALE 1:200@A1	DATE May 2023	DRAWN May 2023	CHECKED

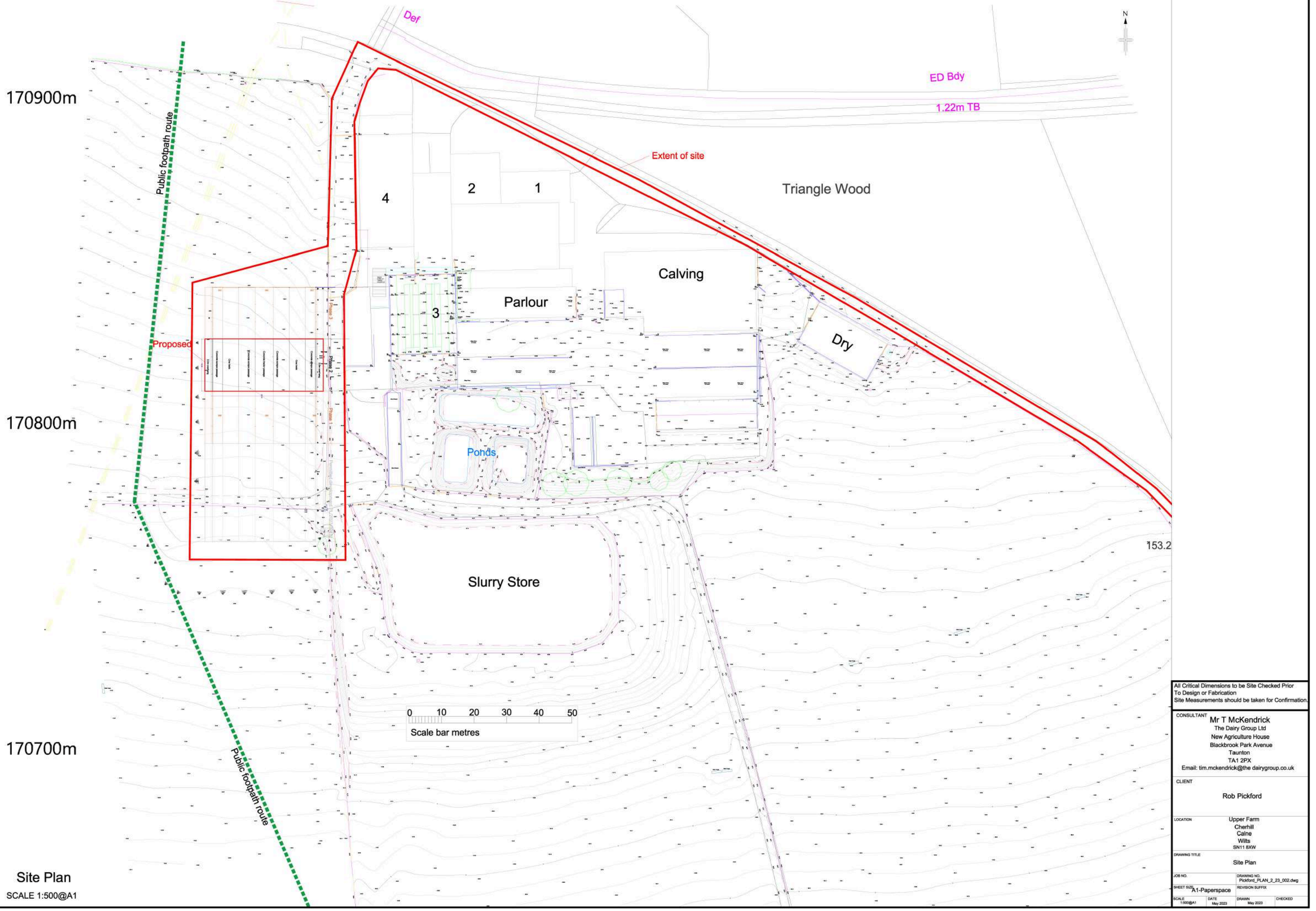

Site Plan

SCALE 1:500@A1

All Critical Dimensions to be Site Checked Prior To Design or Fabrication
Site Measurements should be taken for Confirmation.

CONSULTANT
Mr T McKendrick
The Dairy Group Ltd
New Agriculture House
Blackbrook Park Avenue
Taunton
TA1 2PX
Email: tim.mckendrick@the dairygroup.co.uk

CLIENT
Rob Pickford

LOCATION
Upper Farm
Cherhill
Calne
Wilts
SN11 8XW

DRAWING TITLE
Site Plan

JOB NO.	DRAWING NO. Pickford_PLAN_2_23_002.dwg
SHEET SIZE A1-Paperspace	REVISION SUFFIX
SCALE 1:500@A1	DATE May 2023
DRAWN May 2023	CHECKED

South Elevation

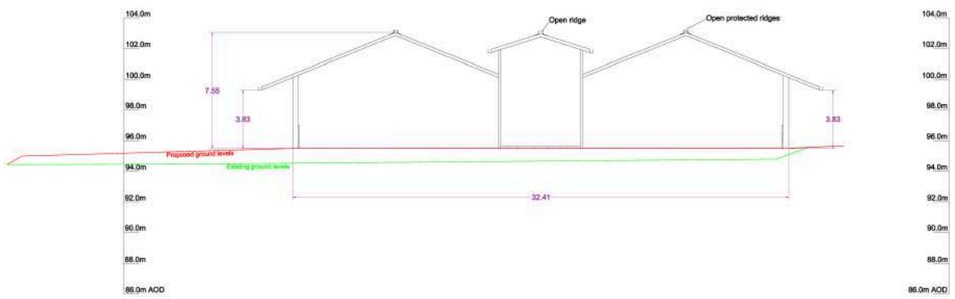

North Elevation

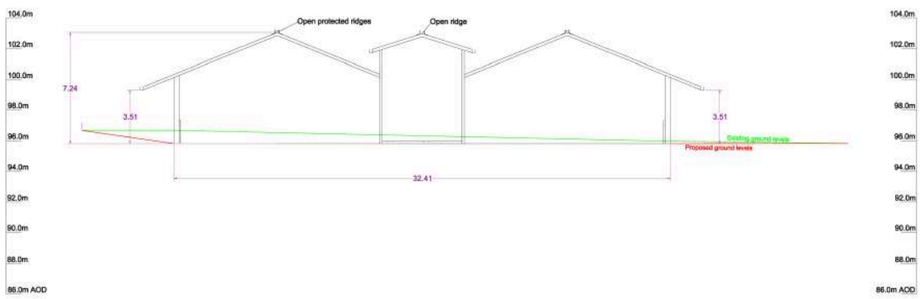

West Elevation

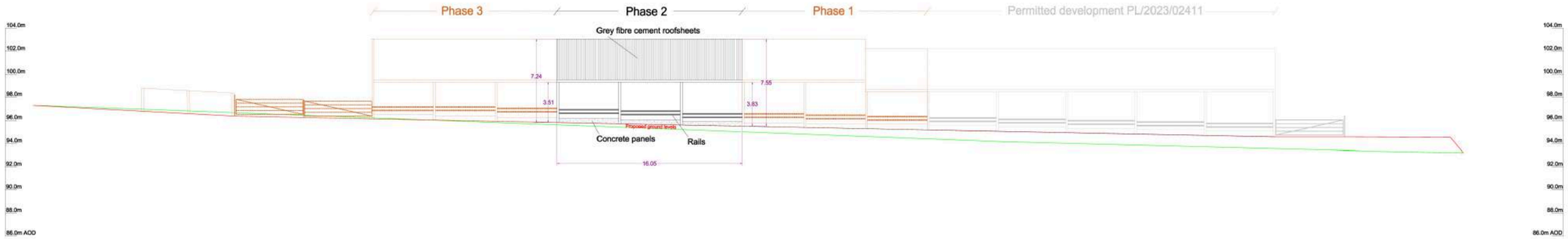

East Elevation

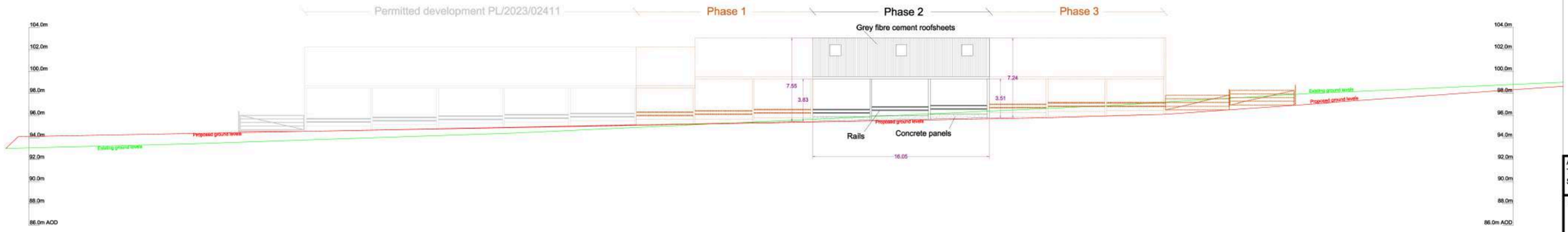

0 5 10 15 20

Scale bar (metres)

Elevations

SCALE 1:200@A1

All Critical Dimensions to be Site Checked Prior To Design or Fabrication
Site Measurements should be taken for Confirmation.

CONSULTANT
Mr T McKendrick
The Dairy Group Ltd
New Agriculture House
Blackbrook Park Avenue
Taunton
TA1 2PX
Email: tim.mckendrick@the dairygroup.co.uk

CLIENT
Rob Pickford

LOCATION
Upper Farm
Cherhill
Calne
Wilts
SN11 8XW

DRAWING TITLE
Elevations

JOB NO.		DRAWING NO. Pickford_PLAN_2_23_004.dwg	
SHEET SIZE A1-Paperspace		REVISION SUFFIX	
SCALE 1:200@A1	DATE May 2023	DRAWN May 2023	CHECKED

APPENDIX 2:

VIEWPOINT PHOTOGRAPHS



VP 1a



VP 1a annotated

VP: 1a	**Viewpoint direction: North West**	**Approximate distance from application site: 1170m**
Taken by: RL	**Photograph dates: April 2024**	**OS map elevation: Between 145-150m AOD**



VP 1b



VP 1b annotated

VP: 1b	**Viewpoint direction: North West**	**Approximate distance from application site: 1016m**
Taken by: RL	**Photograph dates: April 2024**	**OS map elevation: Between 130-135m AOD**



VP 1c

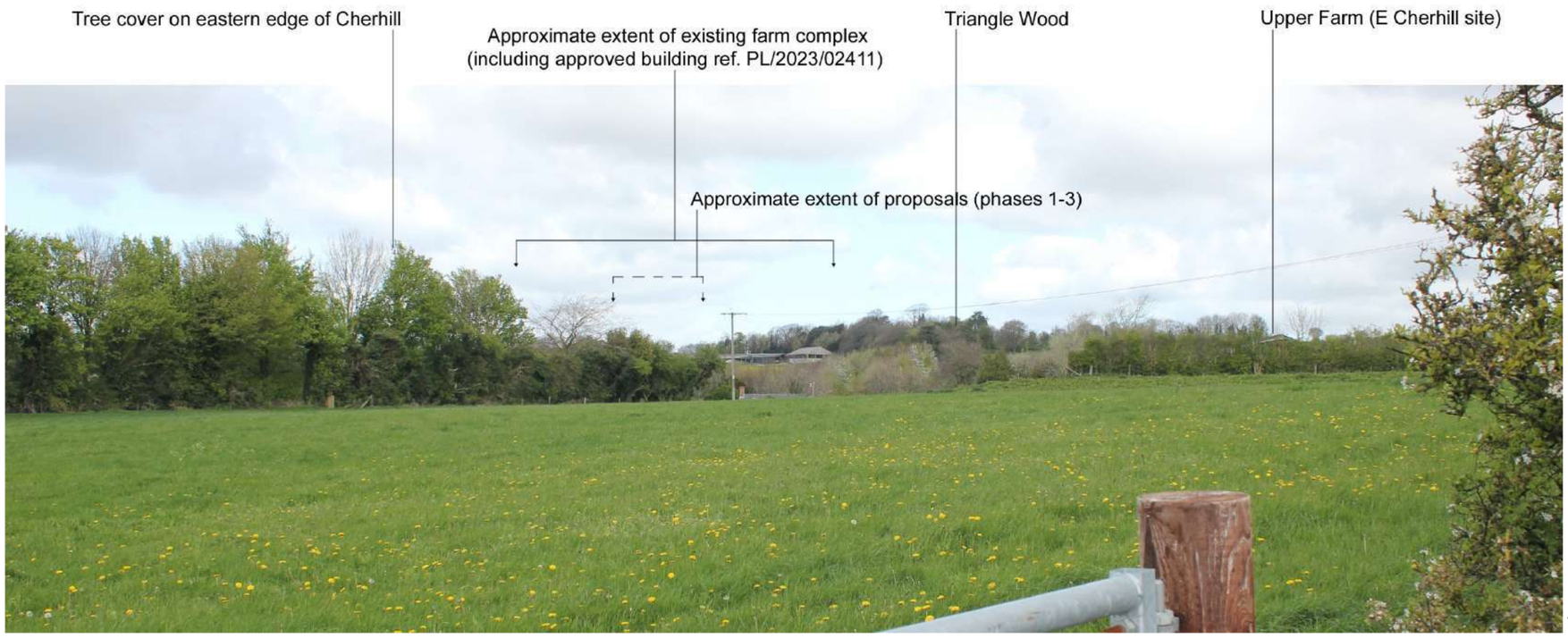

VP 1c annotated

VP: 1c	**Viewpoint direction: North West**	**Approximate distance from application site: 950m**
Taken by: RL	**Photograph dates: April 2024**	**OS map elevation: Between 130-135m AOD**



VP 2a



VP 2a annotated

VP: 2a	**Viewpoint direction: North East**	**Approximate distance from application site: 1125m**
Taken by: RL	**Photograph dates: April 2024**	**OS map elevation: Between 95-100m AOD**



VP 2b



VP 2b annotated

VP: 2b	**Viewpoint direction: North East**	**Approximate distance from application site: 1076m**
Taken by: RL	**Photograph dates: April 2024**	**OS map elevation: Between 100-105m AOD**



VP 2c



VP 2c annotated

VP: 2c	**Viewpoint direction: NNE**	**Approximate distance from application site: 945m**
Taken by: RL	**Photograph dates: April 2024**	**OS map elevation: Between 110-115m AOD**



VP 2d



VP 2d annotated

VP: 2d	**Viewpoint direction: North**	**Approximate distance from application site: 820m**
Taken by: RL	**Photograph dates: April 2024**	**OS map elevation: Between 115-120m AOD**



VP 3



VP 3 annotated

VP: 3	**Viewpoint direction: North East**	**Approximate distance from application site: 1135m**
Taken by: RL	**Photograph dates: April 2024**	**OS map elevation: Between 95-100m AOD**



VP 4



VP 4 annotated

VP: 4	**Viewpoint direction: North East**	**Approximate distance from application site: 1200m**
Taken by: RL	**Photograph dates: April 2024**	**OS map elevation: Between 90-95m AOD**



VP 5



VP 5 annotated

VP: 5	**Viewpoint direction: ENE**	**Approximate distance from application site: 880m**
Taken by: RL	**Photograph dates: April 2024**	**OS map elevation: Between 95-100m AOD**



VP 6a



VP 6a annotated

VP: 6a	**Viewpoint direction: North**	**Approximate distance from application site: 400m**
Taken by: RL	**Photograph dates: April 2024**	**OS map elevation: Between 125-130m AOD**



VP 6b

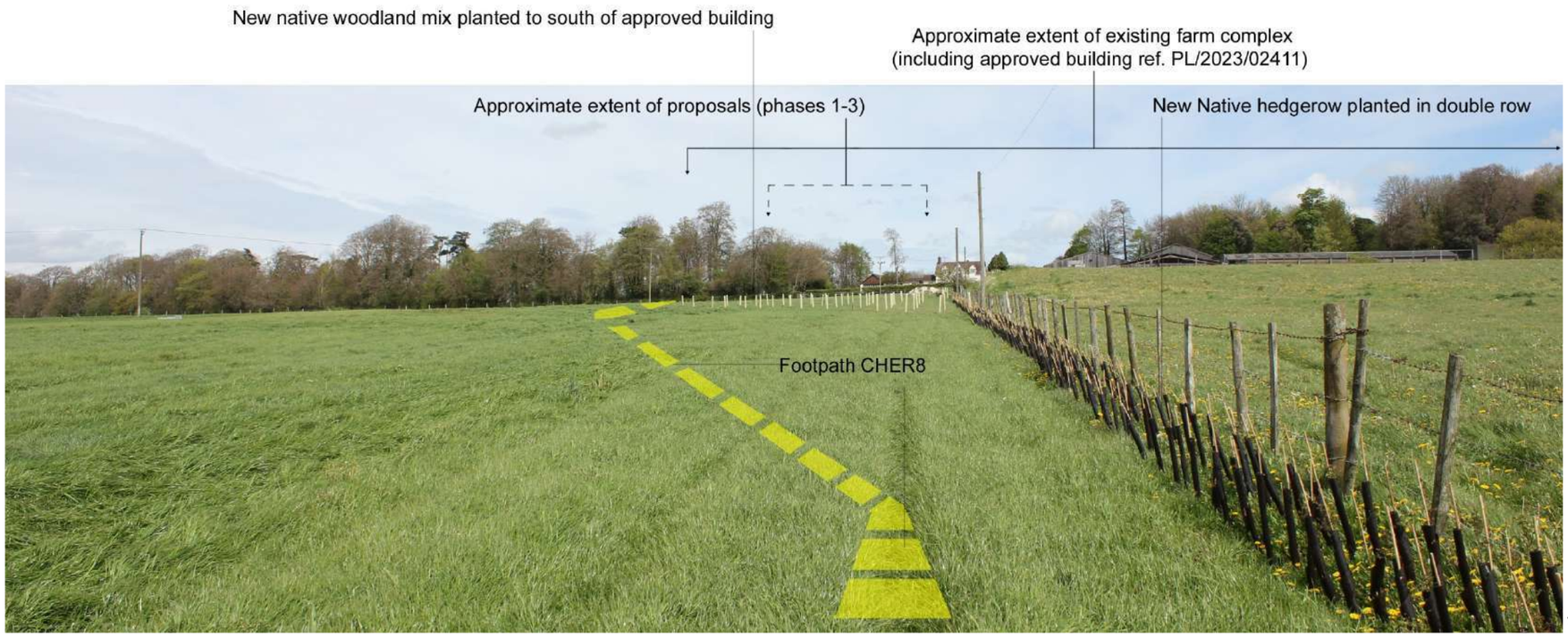

VP 6b annotated

VP: 6b	**Viewpoint direction: North**	**Approximate distance from application site: 130m**
Taken by: RL	**Photograph dates: April 2024**	**OS map elevation: Between 150-155m AOD**



VP 7a



VP 7a annotated

VP: 7a	**Viewpoint direction: South East**	**Approximate distance from application site: 40m**
Taken by: RL	**Photograph dates: April 2024**	**OS map elevation: Between 155-160m AOD**



VP 7b



VP 7b annotated

VP: 7b	**Viewpoint direction: South West**	**Approximate distance from application site: 45m**
Taken by: RL	**Photograph dates: April 2024**	**OS map elevation: Between 160-165m AOD**



VP 8a



VP 8a annotated

VP: 8a	**Viewpoint direction: North West**	**Approximate distance from application site: 425m**
Taken by: RL	**Photograph dates: April 2024**	**OS map elevation: Between 145-150m AOD**



VP 8b



VP 8b annotated

VP: 8b	**Viewpoint direction: WNW**	**Approximate distance from application site: 260m**
Taken by: RL	**Photograph dates: April 2024**	**OS map elevation: Between 155-160m AOD**



VP 9a



VP 9a annotated

VP: 9a	**Viewpoint direction: NNE**	**Approximate distance from application site: 1380m**
Taken by: RL	**Photograph dates: April 2024**	**OS map elevation: Between 130-135m AOD**



VP 9b



VP 9b annotated

VP: 9b	**Viewpoint direction: North**	**Approximate distance from application site: 1395m**
Taken by: RL	**Photograph dates: April 2024**	**OS map elevation: Between 170-175m AOD**



VP 9c

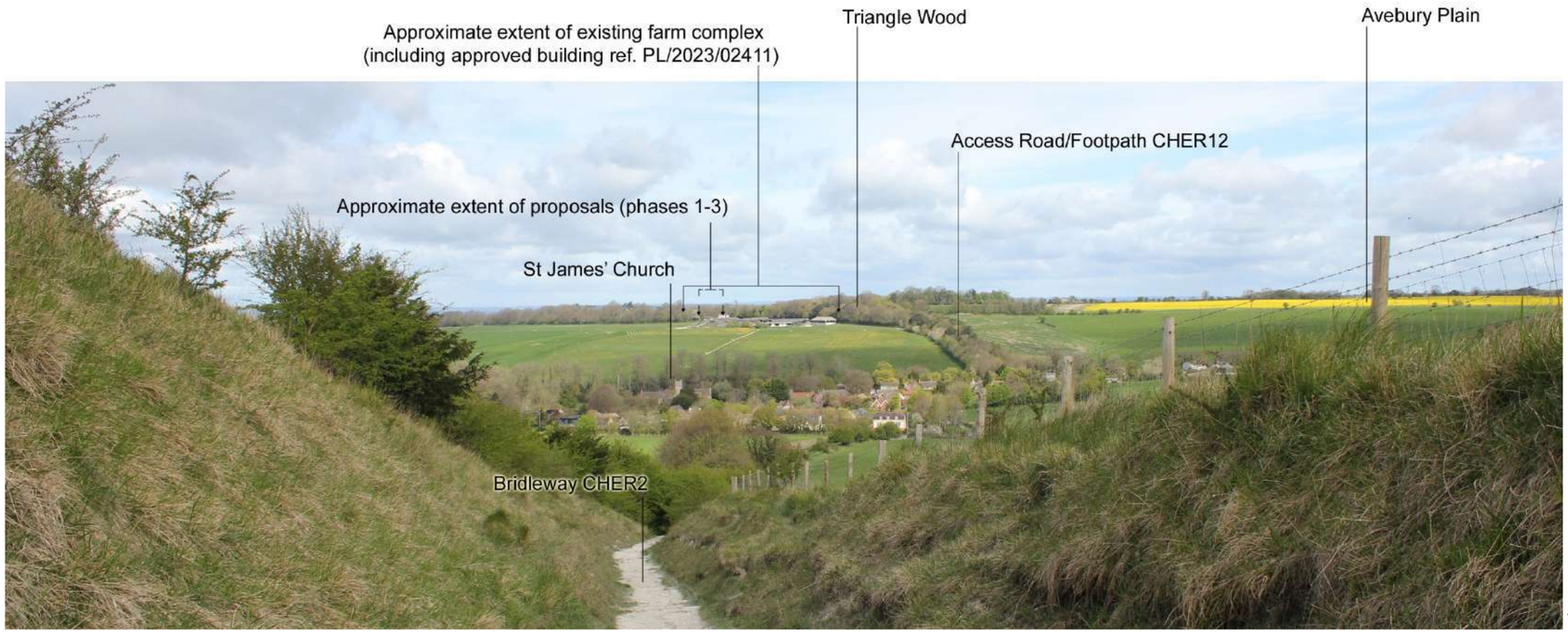

VP 9c annotated

VP: 9c	**Viewpoint direction: North West**	**Approximate distance from application site: 1460m**
Taken by: RL	**Photograph dates: April 2024**	**OS map elevation: Between 180-185m AOD**



VP 9d

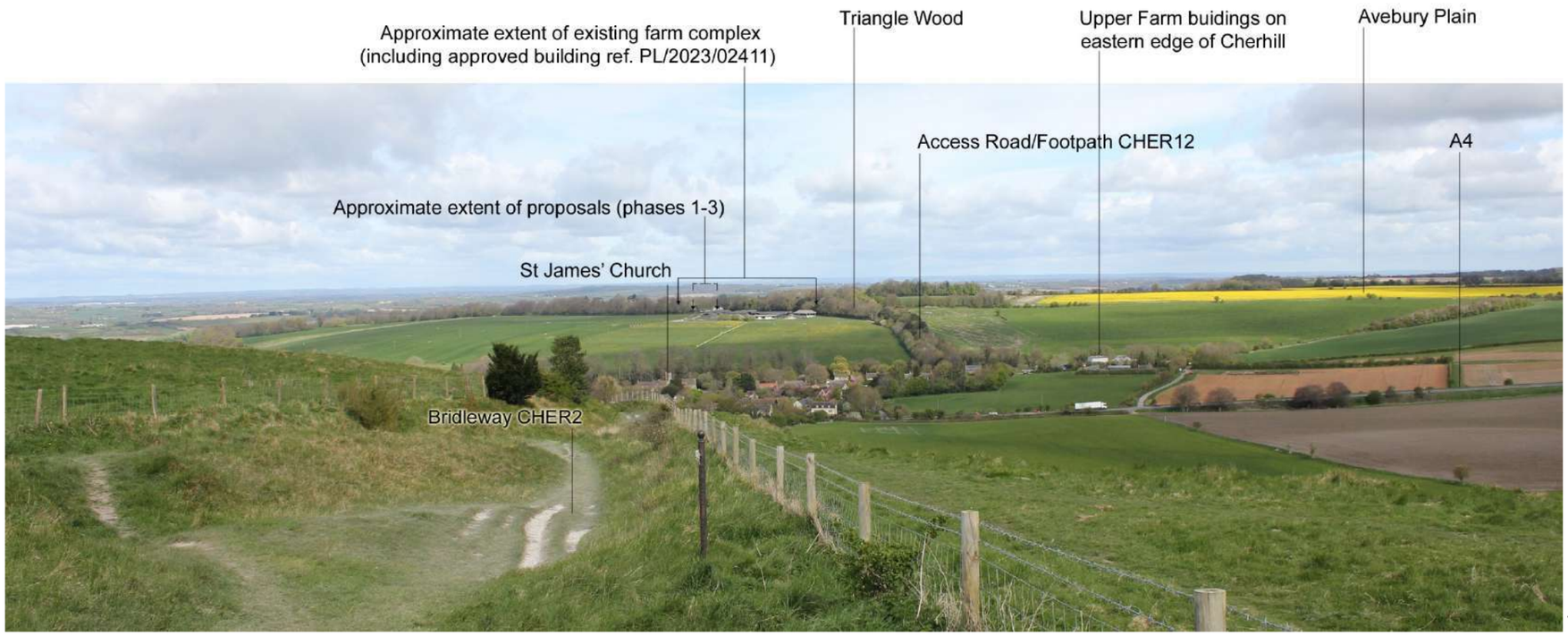

VP 9d annotated

VP: 9d	**Viewpoint direction: North West**	**Approximate distance from application site: 1620m**
Taken by: RL	**Photograph dates: April 2024**	**OS map elevation: Between 195-200m AOD**



VP 9e

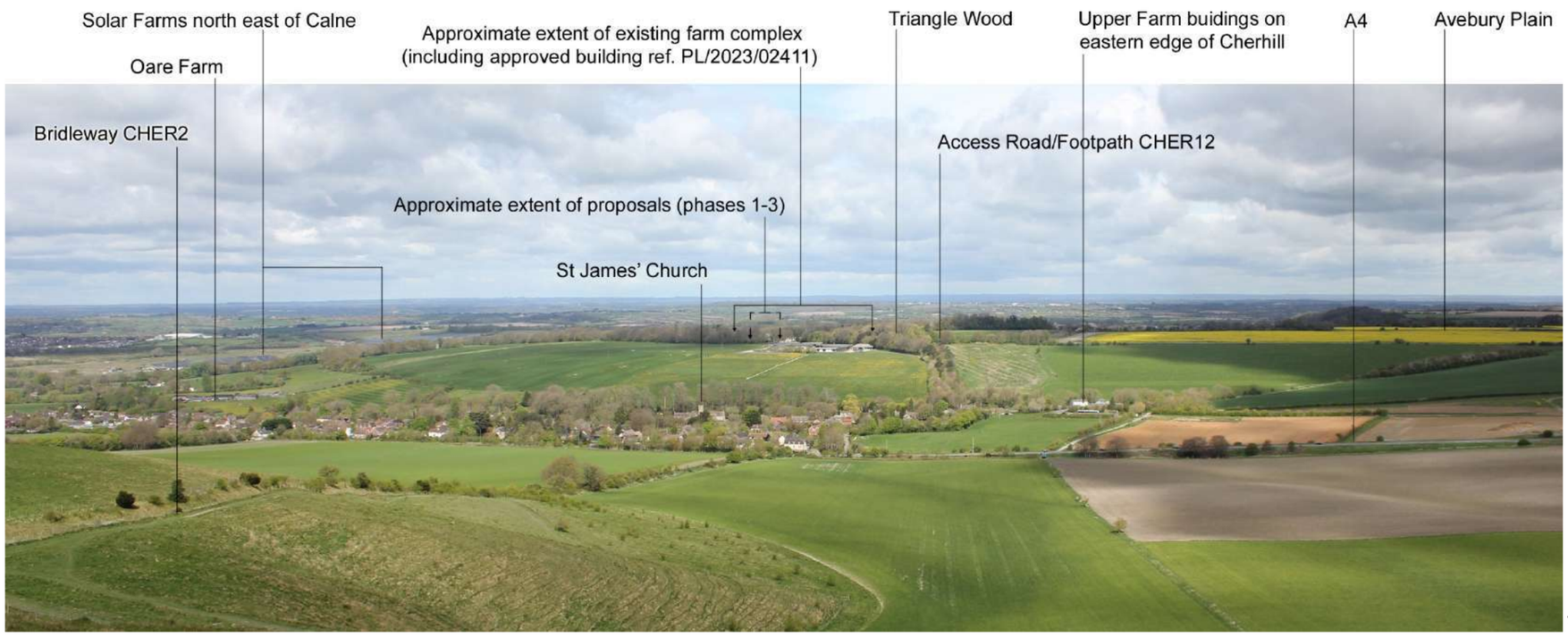

VP 9e annotated

VP: 9e	**Viewpoint direction: North West**	**Approximate distance from application site: 1800m**
Taken by: RL	**Photograph dates: April 2024**	**OS map elevation: Between 215-220m AOD**



VP 9f

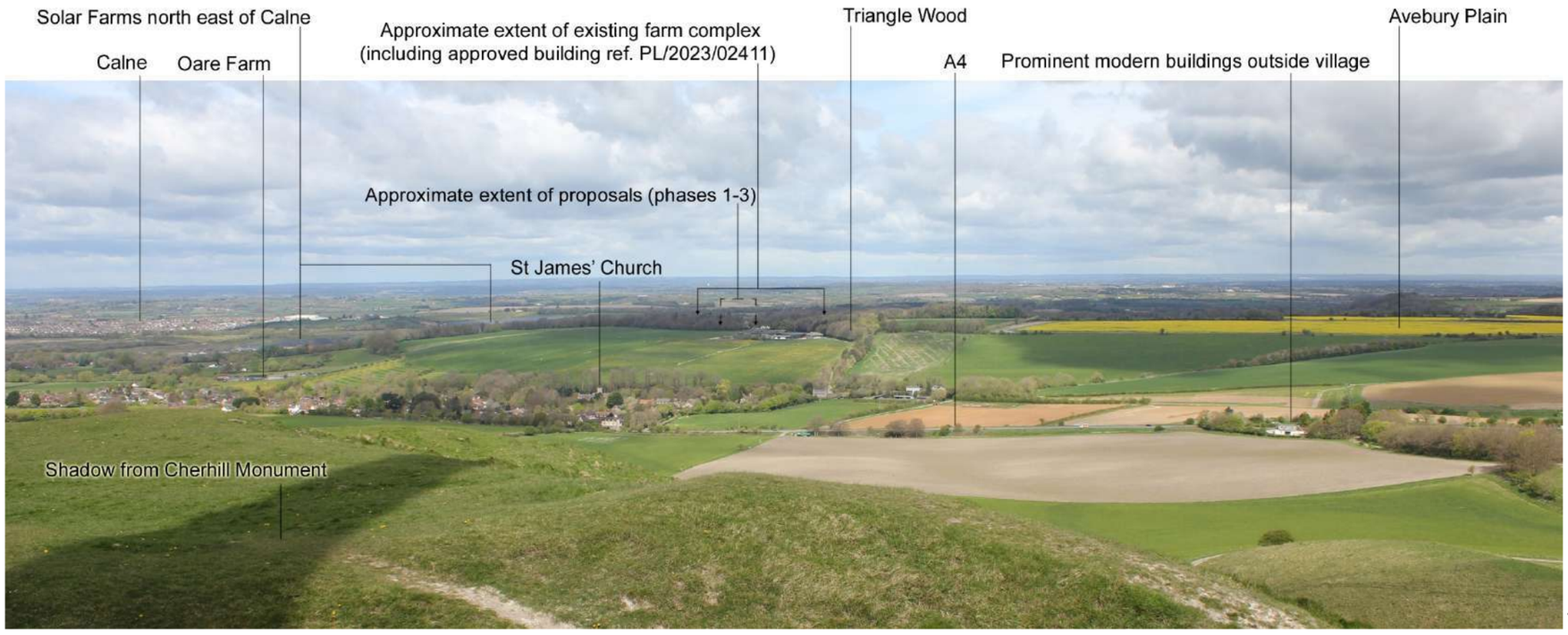

VP 9f annotated

VP: 9f	**Viewpoint direction: North West**	**Approximate distance from application site: 1950m**
Taken by: RL	**Photograph dates: April 2024**	**OS map elevation: Between 235-240m AOD**



VP 9g

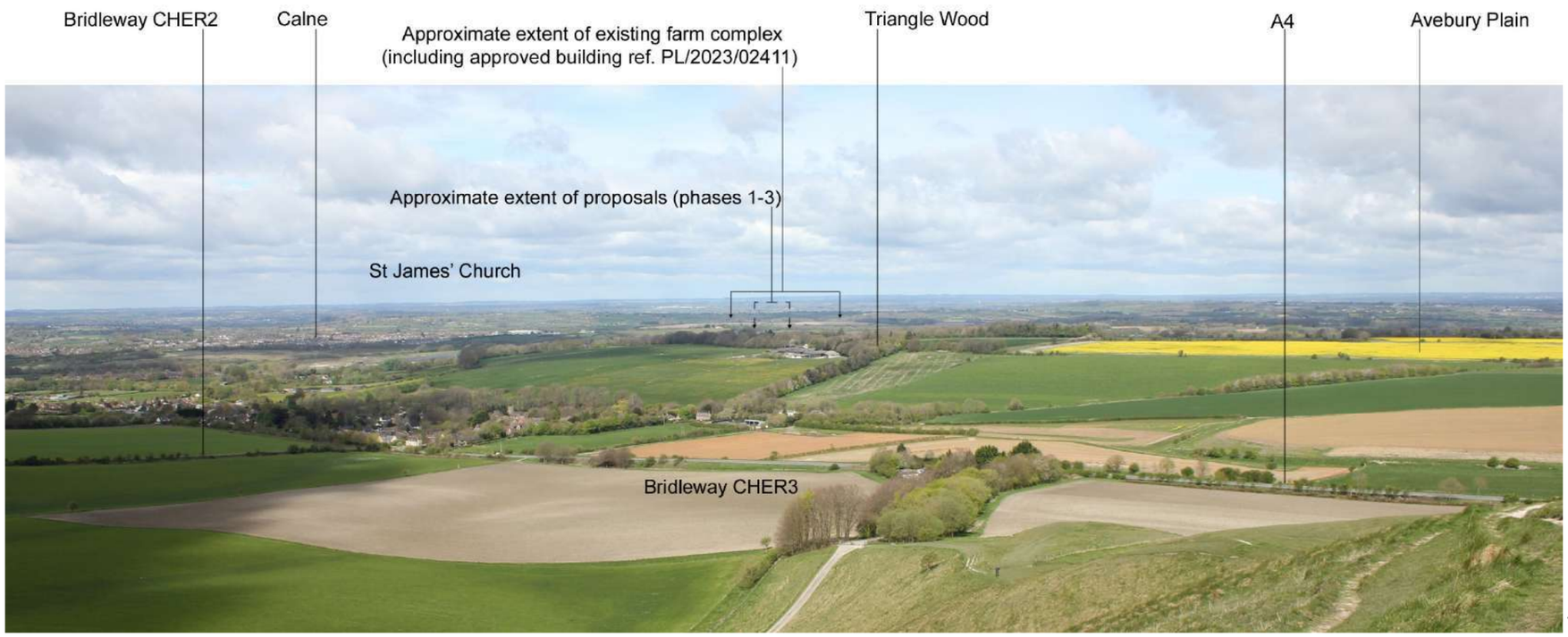

VP 9g annotated

VP: 9g	**Viewpoint direction: North West**	**Approximate distance from application site: 1950m**
Taken by: RL	**Photograph dates: April 2024**	**OS map elevation: Between 235-240m AOD**

APPENDIX 3:

HISTORIC ORDINANCE SURVEY MAPS



1885 Edition Ordinance Survey 25 Inch to 1 Mile

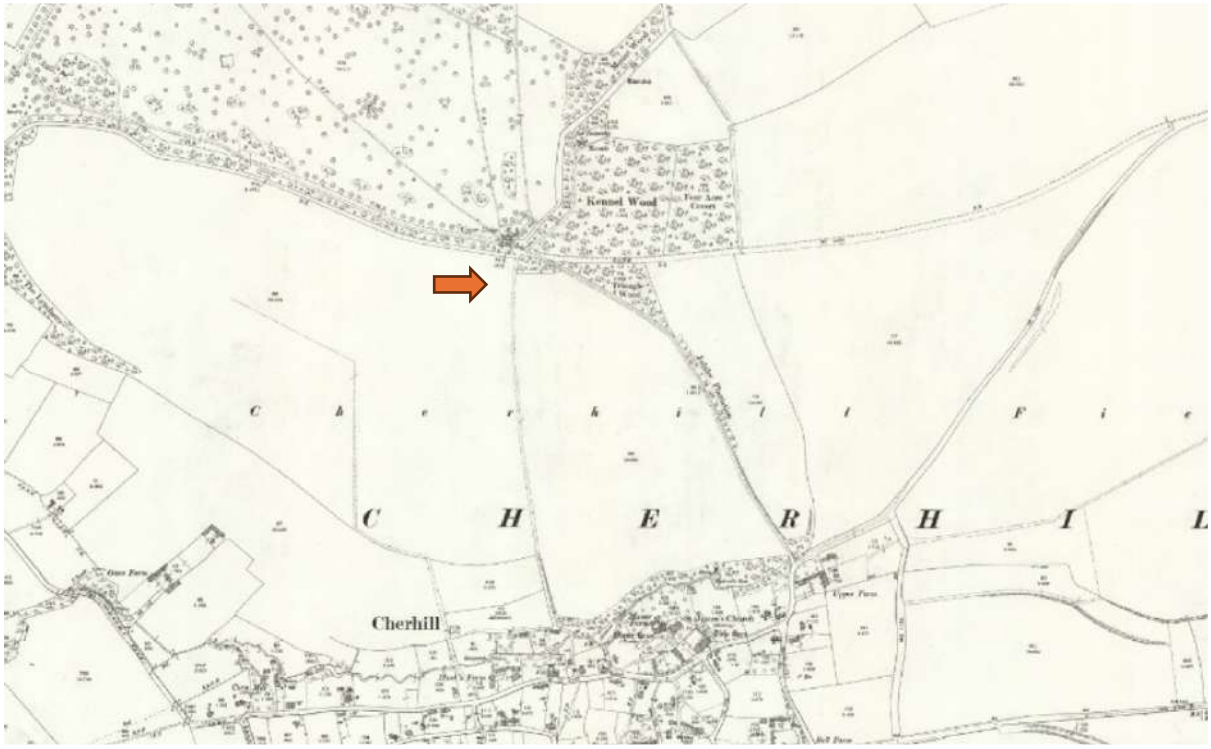

1900 Edition Ordinance Survey 25 Inch to 1 Mile

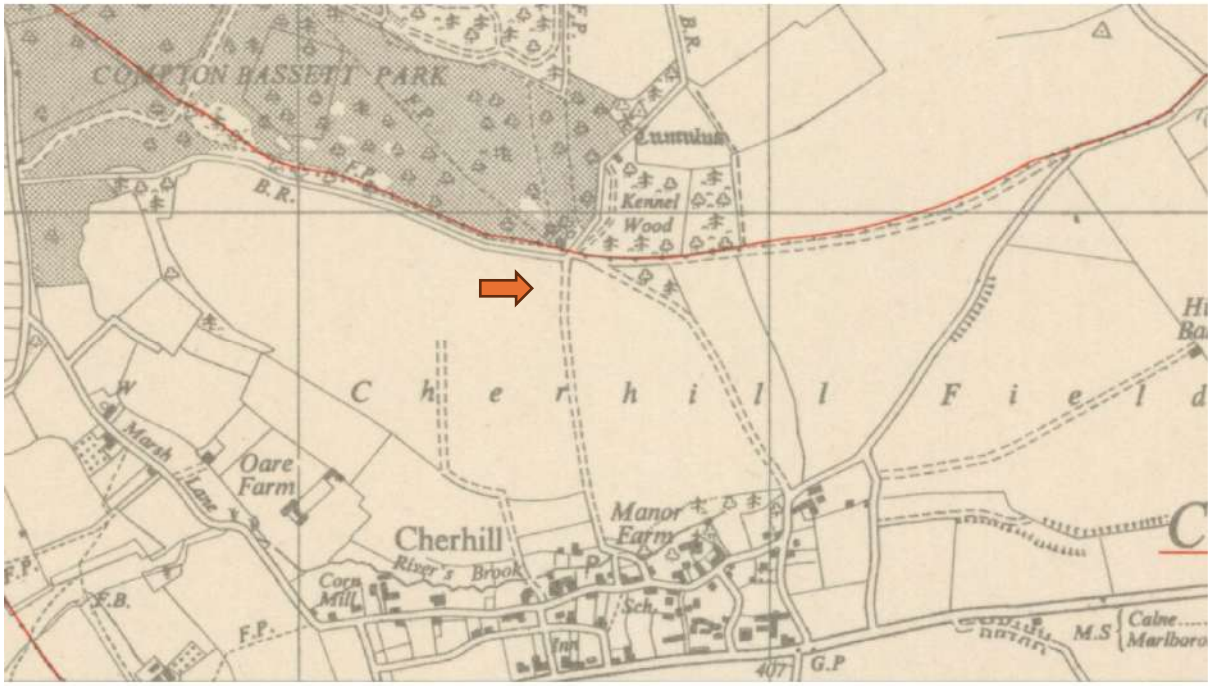

1948 Edition 1:25,000 Ordinance Survey

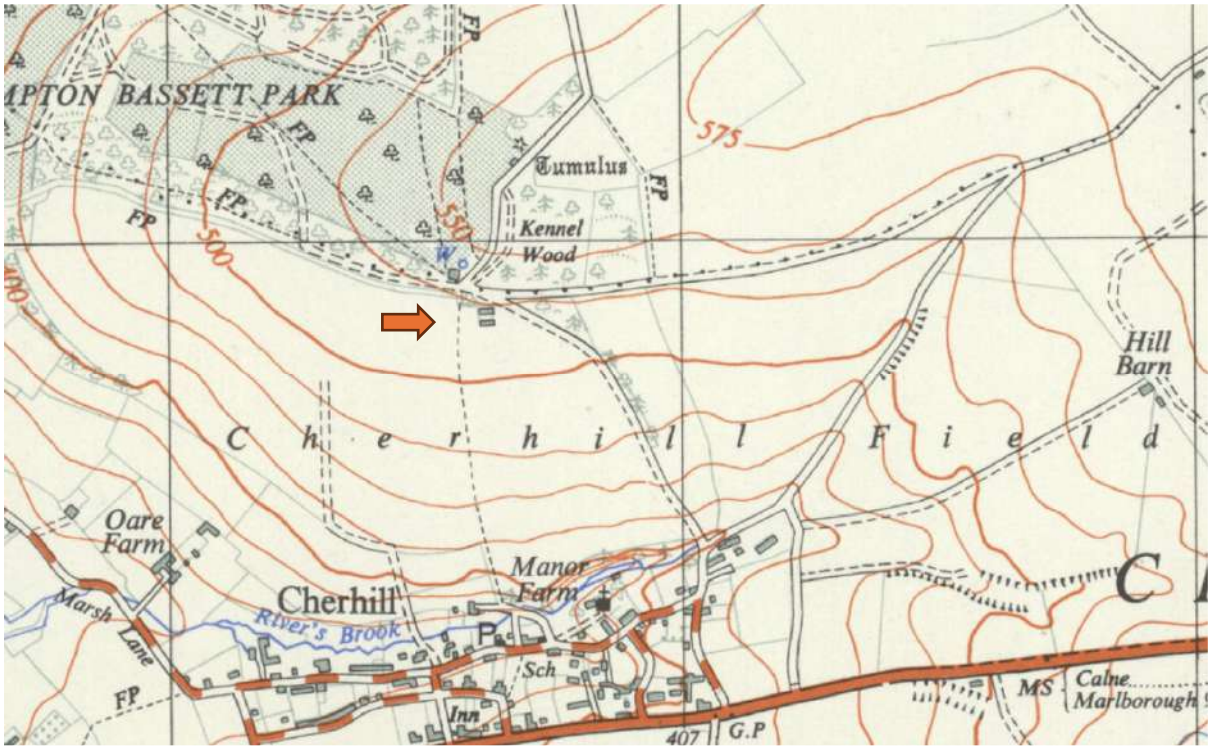

1959 Edition 1:25,000 Ordinance Survey – Farm buildings constructed at Upper Hill site in 1953 first appear.

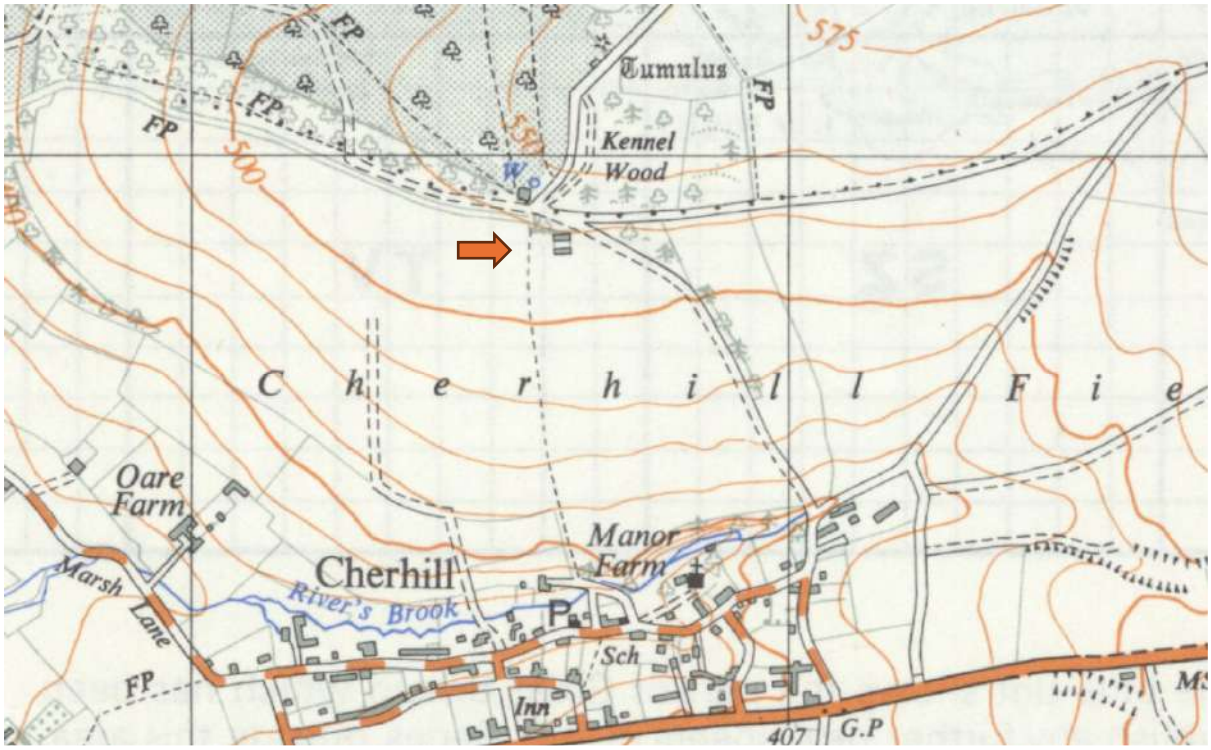

1970 Edition 1:25,000 Ordinance Survey