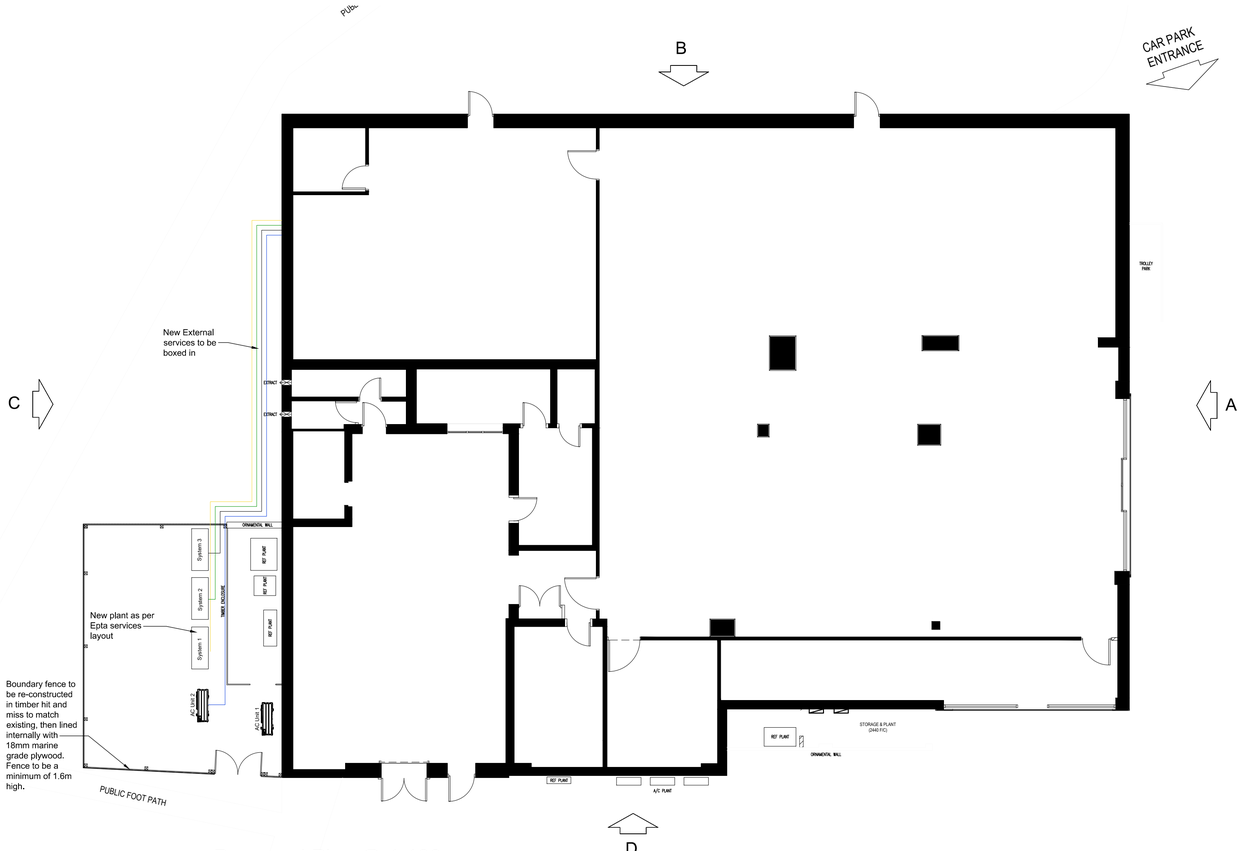

Proposed Plan @ 1:100

Scale Bar
0M 1M 2M 3M 4M 5M
1:100

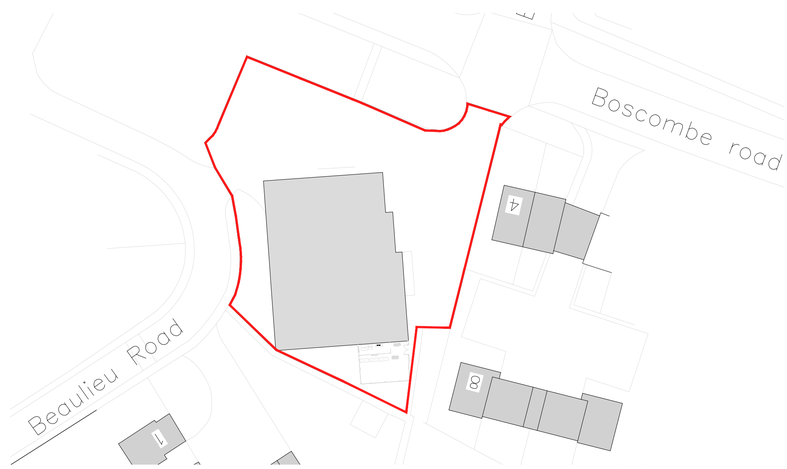

Proposed Site Plan @ 1:500
(Block Plan)

Scale Bar
0M 5M 10M 15M 20M 25M
1:500

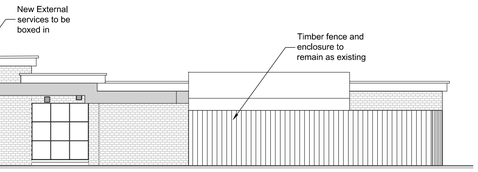

Proposed Elevation A @ 1:100



Proposed Elevation B @ 1:100

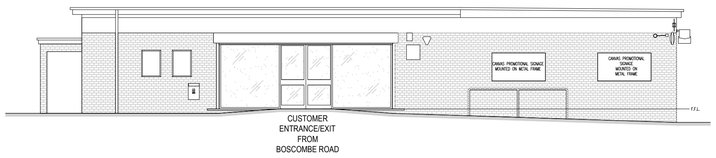

Proposed Elevation C @ 1:100

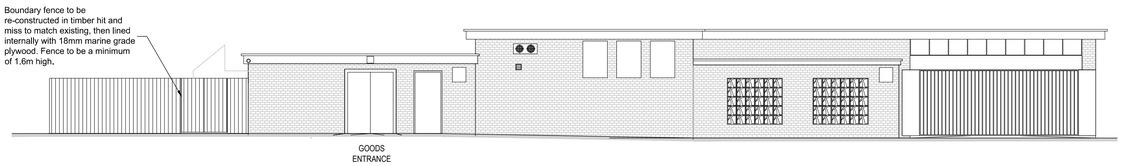

Proposed Elevation D @ 1:100

	Revision	Date	By	Chk
P2	Boundary fence to be re-constructed and lined with 18mm plywood to provide additional acoustic barrier as per N/A.	22.03.24	CS	DH
P1	Updated block plan to show extent of plant area	09.01.24	GM	DH

All dimensions to be verified on site, and the Architect informed of any discrepancy. All drawings and specifications should be read in conjunction with the Health and Safety Plan; all conflicts should be reported to the appointed Principal Designer.

Boscombe Down
COOP
Boscombe Road, Amesbury, Salisbury

Sheet Name: Proposed Plans & Elevations

Purpose of Issue: Planning — Status:

Date: 13/11/2023 — Checked By: CS

Drawn By: SB — Scale @ A1: As Ind

Project No: 7964.122 — Revision: P2

Drawing No: 7961.122-BOW-ZZ-ZZ-DR-A-0002

BOWMANRILEY
ARCHITECTS • BUILDING CONSULTANTS • INTERIORS

Do not scale from this drawing. This drawing is the copyright of Bowman Riley Architects Limited. ©
p:\architectural\retail\7964 - tcg llm works 2017\7964.122 - boscombe\7964.122 - 03 cad\0000 existing, presentation, planning\7964.122 - boscombe - 0000 - proposed & existing plans & elevations - p1.dwg