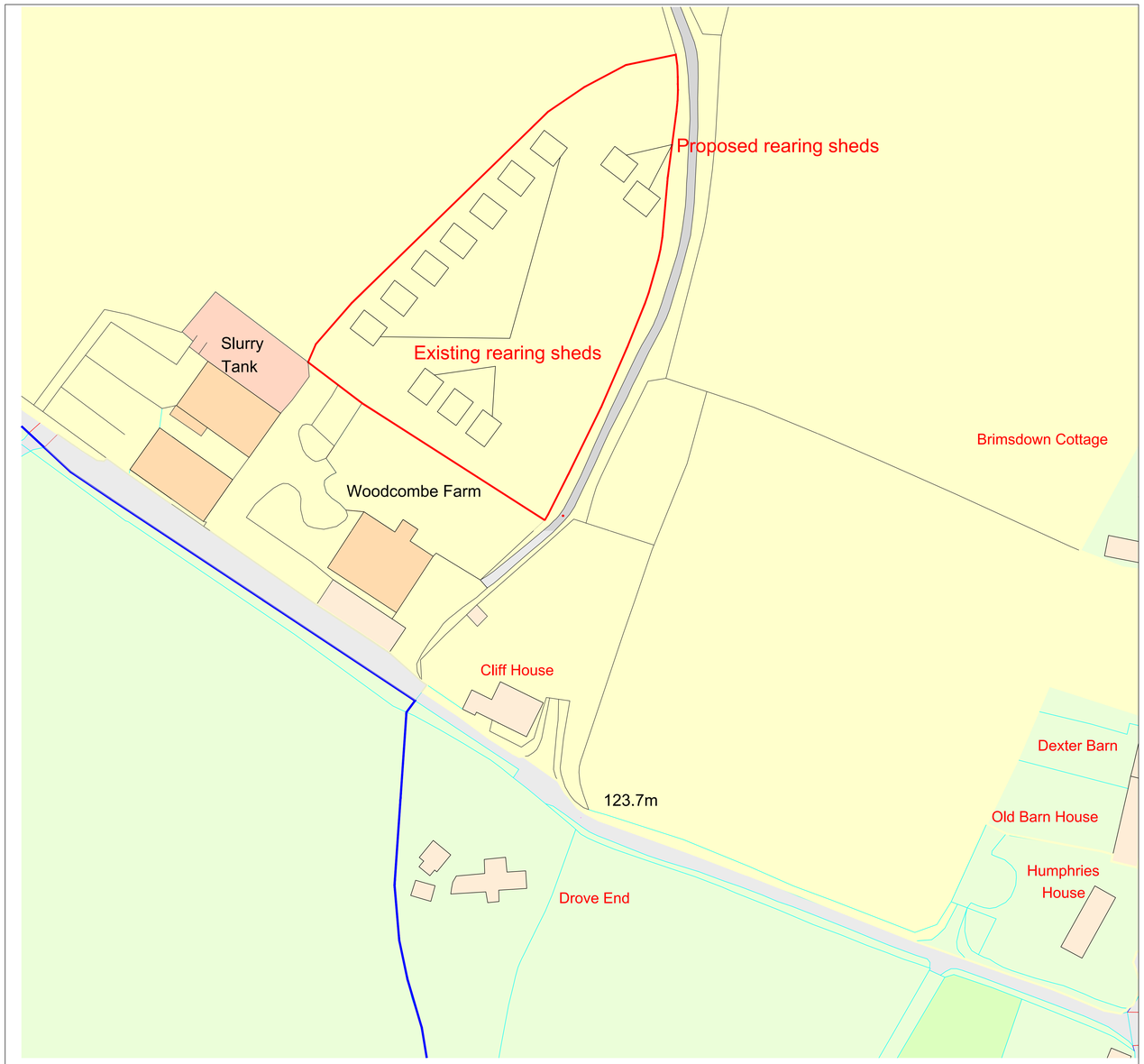

Ordnance Survey, (c) Crown Copyright 2023. All rights reserved. Licence number 100022432

Proposed site plan
Scale 1:500

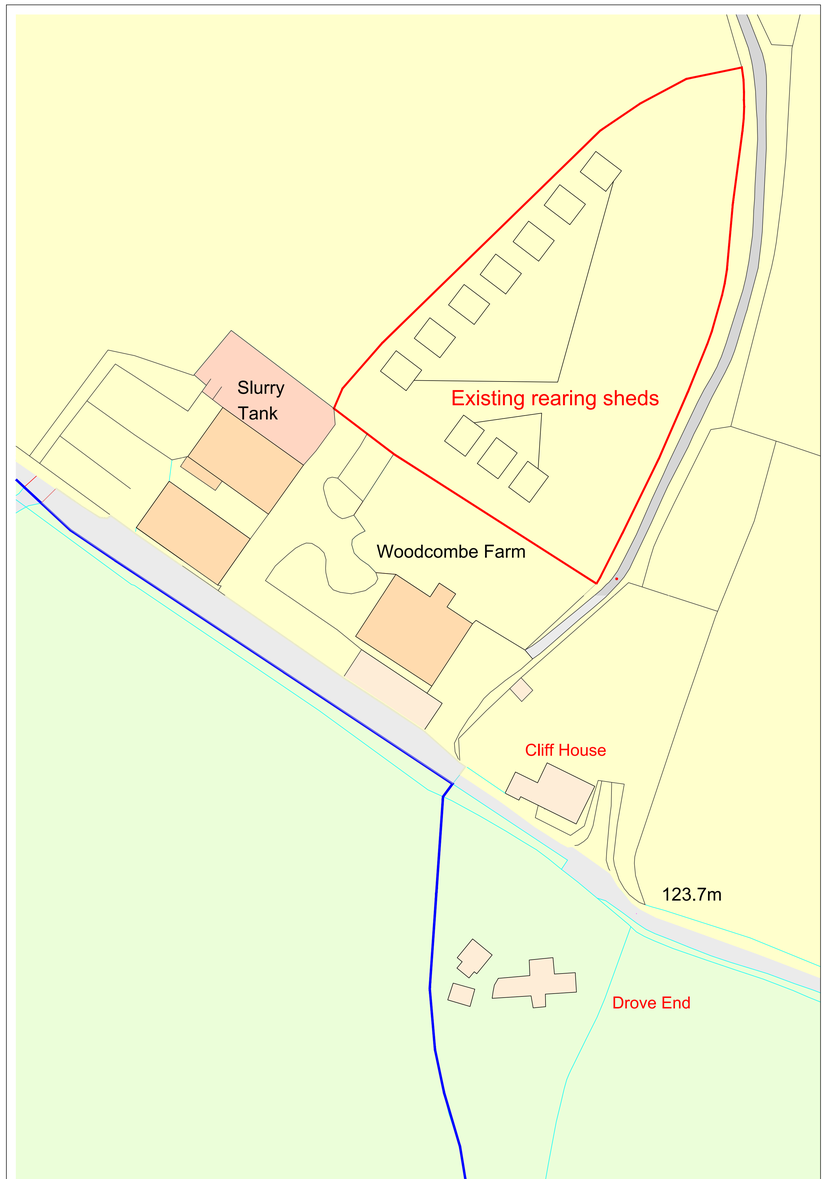

Ordnance Survey, (c) Crown Copyright 2023. All rights reserved. Licence number 100022432

Existing site plan
Scale 1:500

design

rural | commercial | residential

Well House, The Chipping, Wotton-under-Edge
Gloucestershire, GL12 7AD

T. 01453 843720 | W. david-james.co.uk | E. Design@david-james.co.uk

Project Title:

Proposed variation of Condition 2 of Planning Permission No. 2022/01635/FUL

Client:

Mr Allard

Address:

Woodcombe Farm, Brixton Deverill, Warminster, BA12 7EJ

Revisions:

Ref.	Date.	Revision.

Drawing status:

PLANNING

NOTES:

This drawing is copyright of David James Ltd and must not be reproduced in whole or in part without written permission.

The contractor is to check and verify all building and site dimensions, levels, services and sewer invert levels at connection points before work commences.

Use only figured dimensions and any discrepancies to be reported immediately to author.

This drawing is to be read with and checked against any structural or other specialist drawings.

The contractor is to comply in all respects with current Building Regulations and relevant British Standards / codes of practice whether specifically stated on this drawing or not.

Use of this drawing does not absolve the client from their responsibility under Health and Safety: Construction (Design and management) regulations 2015.

Scale Bars:

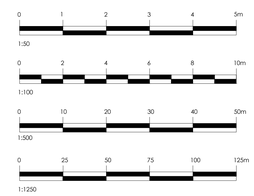

Scales:
1:50, 1:500, 1:1250 @ A0

Drawn By:
Olly

Date:
January 2024

Rev:
-

Drawing No.

40698-01-001 rev