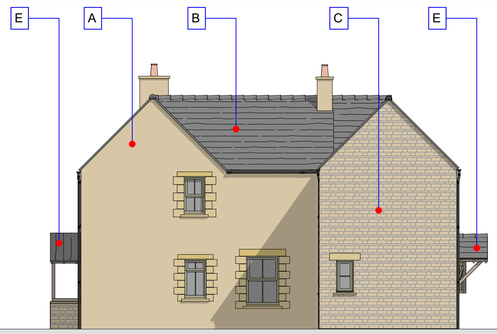

East Elevation - 1:100

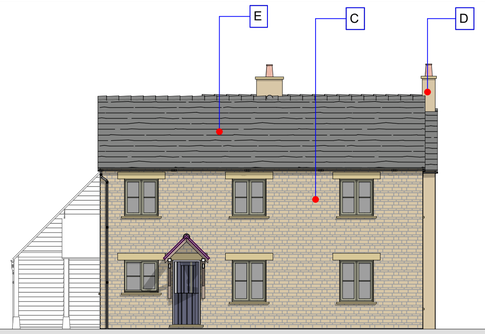

North Elevation - 1:100

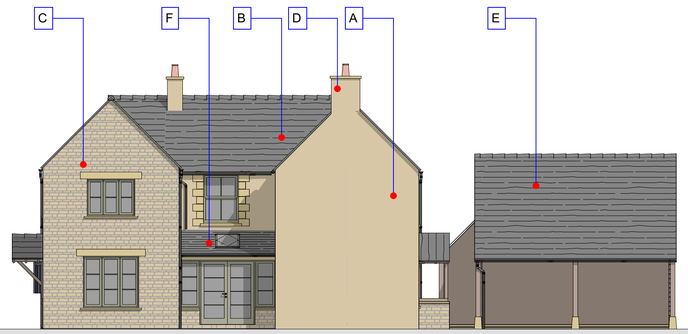

West Elevation - 1:100

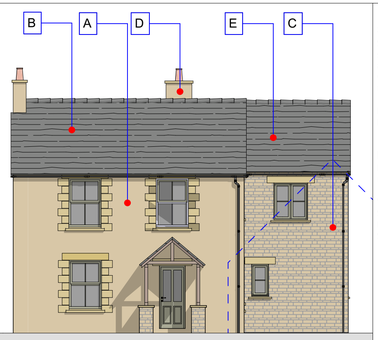

South Elevation - 1:100

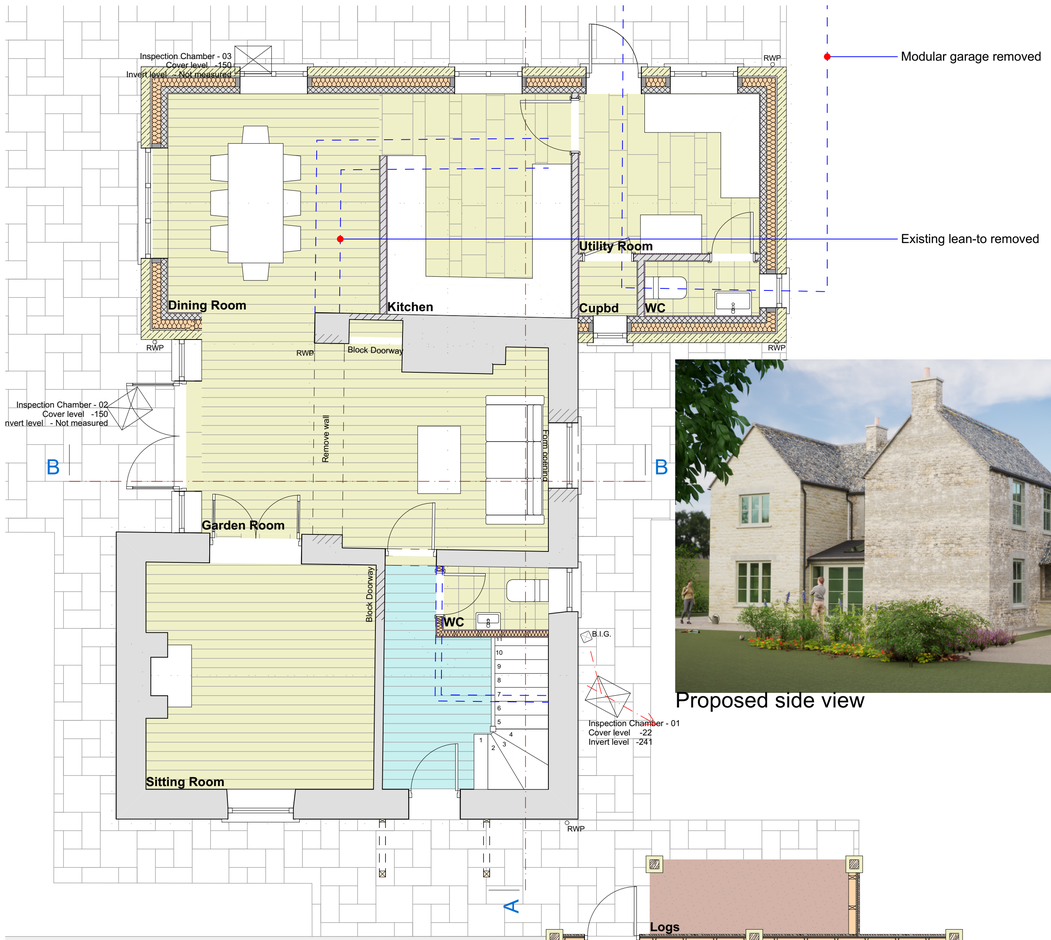

Ground Floor Plan - 1:50

Proposed side view

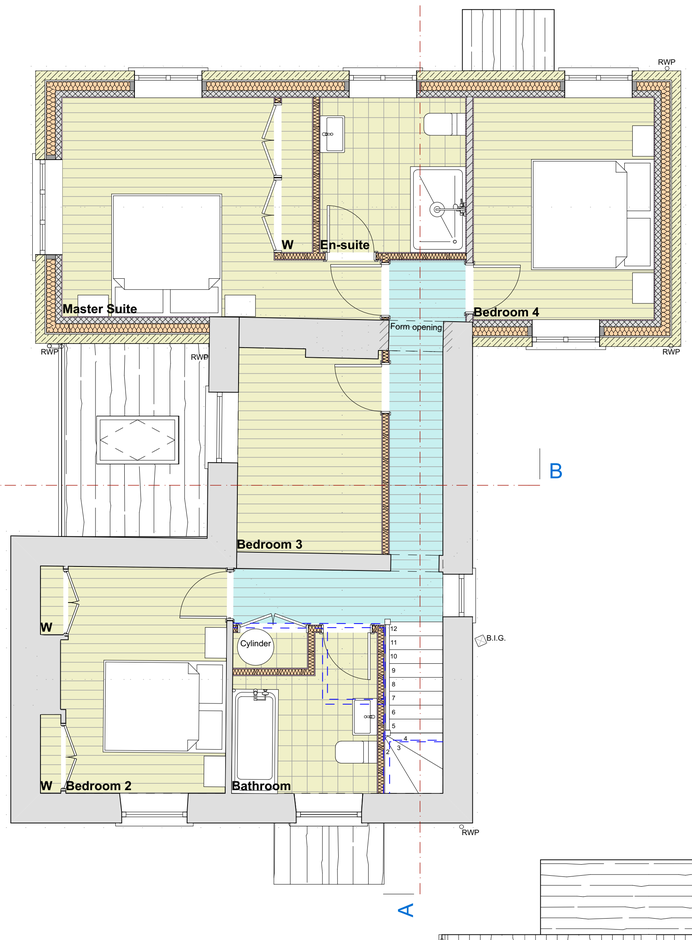

First Floor Plan - 1:50





This drawing and its design content is copyright - Jagged Edge Design Ltd.

SCALING

Scaling this drawing as part of the construction process is something we strongly advise against. We appreciate that there are many other non critical reasons for scaling a drawing, if you wish to, at your own risk, first measure the distance between the red lines to the right.

IF THIS DRAWING HAS BEEN ACCURATELY REPRODUCED THE DISTANCE BETWEEN THESE LINES WILL BE EXACTLY 100mm

DRAWING SHEET SIZE

If output to print, this sheet will be able to deliver the drawings to the scale(s) indicated, on an - A1 size media.

WE STRONGLY ADVISE AGAINST USING THE DRAWING SHEET SIZE, IN ANY WAY, FOR DETERMINING SIZES OF PROPOSED BUILDING WORKS. THE TOOLS PROVIDED IN THE FORM OF SCALE BARS AND THE PRINT CHECK ARE FOR THIS PURPOSE.

Elevation Legend

- A Natural local stone laid random rubble
- B Natural Stone slates laid to diminishing courses
- C Natural local stone laid random rubble to match existing
- D Ashlar
- E Imitation Stone slates laid to diminishing courses
- F Ecoroofing Ecoslate imitation slate

Project.
2 Storey domestic extension:
Bishoper Lodge
Five Lanes
Brokenborough
Malmesbury
SN16 9SR

Client.
Simon and Jo Hedges
Bishoper Lodge
Five Lanes
Brokenborough
Malmesbury
SN16 9SR

Title.
Proposed Plans and Elevations

Date originated.
Date printed.
22 January 2024

Scale.
1:100, 1:50, 1:3.02

Drawn By.
G Lawes

BIM Server: JEDBIM - BIM Server 20/2023 - PROJECTS/2328 - Bishoper Lodge

Drawing No.
2328_1101

JaggedEdgeDesignLtd
Architectural Design Specialists
The Studio
Irongate Farm Business Units
Rodmarton
Cirencester
Gloucestershire
GL7 6PQ
info@jaggededgedesign.co.uk
www.jaggededgedesign.co.uk