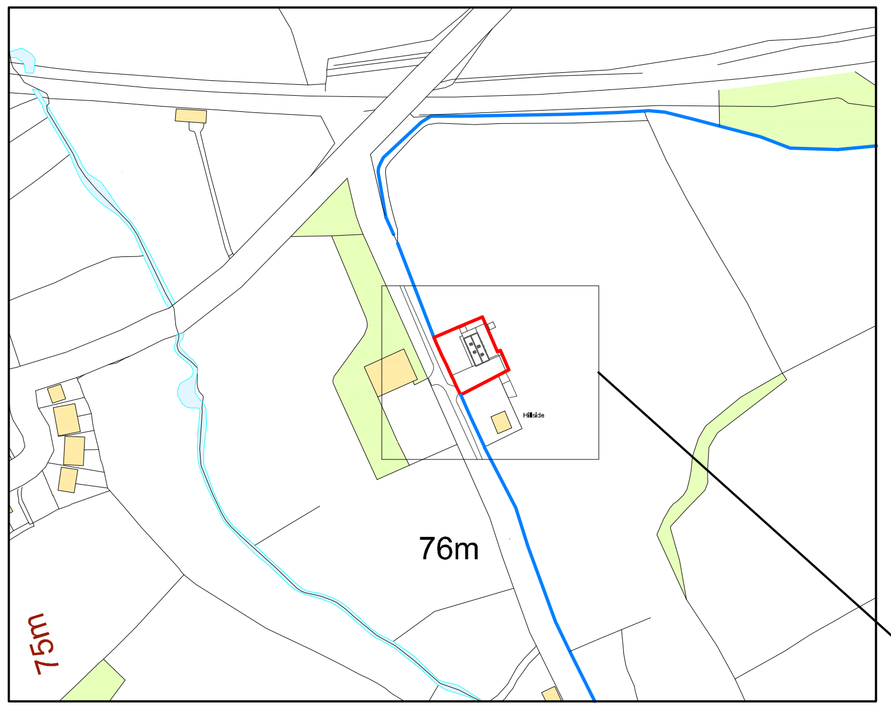


Ordnance Survey, (c) Crown Copyright 2023. All rights reserved. Licence number 100022432

LOCATION PLAN

Scale 1:2500

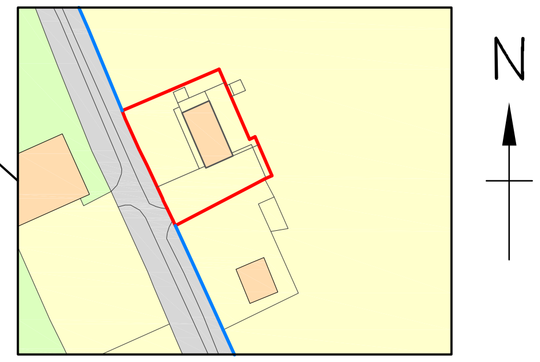


Ordnance Survey, (c) Crown Copyright 2023. All rights reserved. Licence number 100022432

LOCATION PLAN

Scale 1:1250

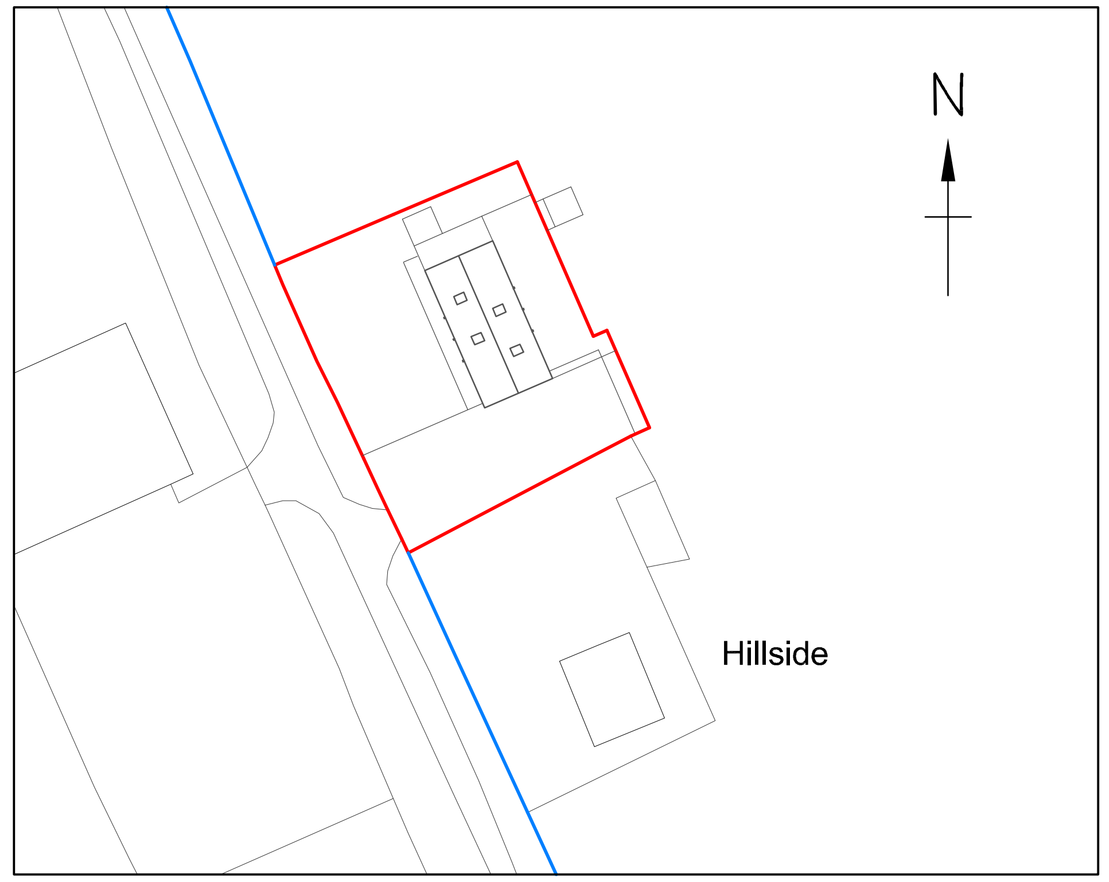


Ordnance Survey, (c) Crown Copyright 2023. All rights reserved. Licence number 100022432

BLOCK PLAN

Scale 1:500

1:50 [m]
0 0.5 1.0 1.5 2.0 2.5

1:100 [m]
0 1 2 3 4 5

1:500 [m]
0 5 10 15 20 25

1:1250 [m]
0 20 40 60

1:2500 [m]
0 50 100

Alex Dawson
www.addraughting.co.uk
alex@addraughting.co.uk
01672 511412
07791 341698

59 Barrow Close
Marlborough
Wiltshire
SN8 2BE

AD DRAUGHTING
ARCHITECTURAL SERVICES

Client

NICK TURNER

Job Title

BARN CONVERSION AT:
HILLSIDE FARM,
LITTLE CHEVERELL,
DEVIZES,
WILTSHIRE,
SN10 4JZ.

Drawing Title

LOCATION AND BLOCK PLANS

Scale AS SHOWN

Date 16/11/2023 | Drawn AD

Drawing No. 1376-01 | Rev -

841 x 594 A1