

EXISTING SOUTH ELEVATION
SCALE @ 1:100

1 0 1 2 3 4 5
SCALE 1:100 m

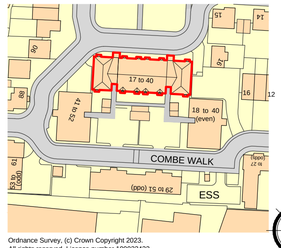

Ordnance Survey, (c) Crown Copyright 2023.
All rights reserved. Licence number 100022432

SITE LOCATION PLAN
SCALE @ 1:1250

10 0 10 20 30 40 50
SCALE 1:1250 m

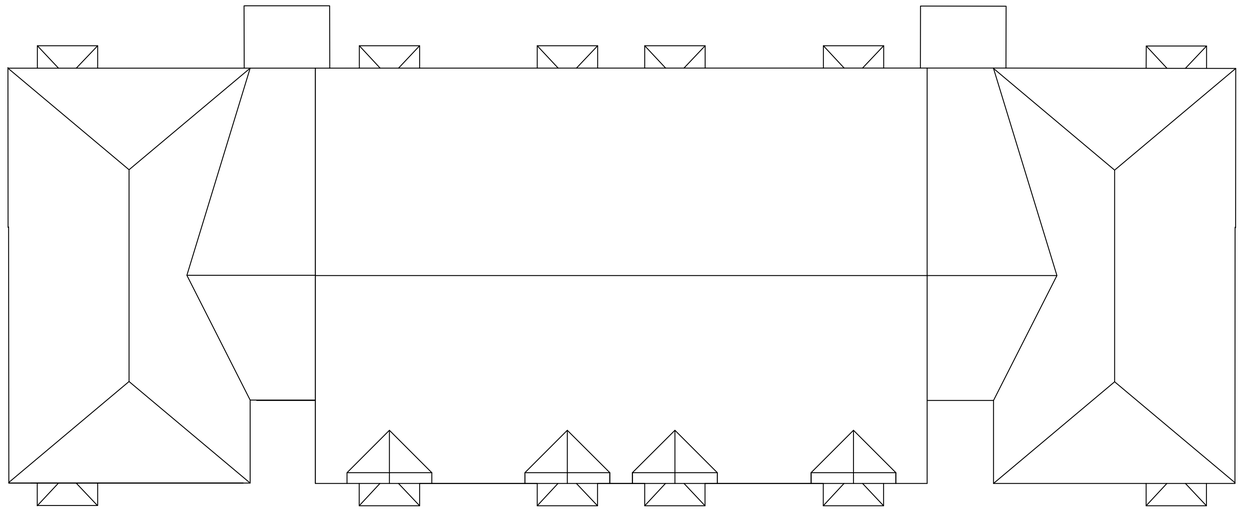

EXISTING ROOF PLAN
SCALE @ 1:100

1 0 1 2 3 4 5
SCALE 1:100 m

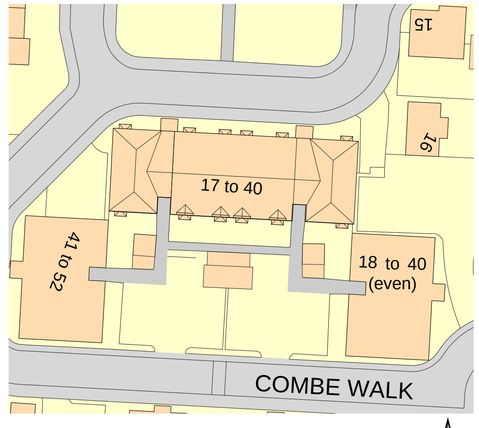

EXISTING BLOCK PLAN
SCALE @ 1:500

1 0 1 2 3 4 5
SCALE 1:100 m

GENERAL NOTES

- THIS DOCUMENT MUST NOT BE ALTERED, REPRODUCED OR DISTRIBUTED WITHOUT PRIOR WRITTEN CONSENT OF THE ORIGINATOR
- THIS DOCUMENT MUST NOT BE ALTERED - THE ORIGINATOR ACCEPTS NO RESPONSIBILITY FOR ANY DISCREPANCIES ARISING AS A RESULT OF THE ORIGINATORS INFORMATION BEING ALTERED BY OTHERS
- THIS DOCUMENT IS COPYRIGHT OF THE ORIGINATOR AND MUST BE TREATED AS CONFIDENTIAL
- THIS DOCUMENT MUST BE READ IN CONJUNCTION WITH ALL SUPPORTING DOCUMENTS PRODUCED BY THE ORIGINATOR AND OTHER PROJECT DISCIPLINES
- THE ORIGINATOR ACCEPTS NO RESPONSIBILITY FOR THE ACCURACY OF BACKGROUND INFORMATION PRODUCED BY THIRD PARTIES - THIS MUST BE TREATED AS INDICATIVE ONLY
- DO NOT SCALE THIS DOCUMENT - USE FIGURED DIMENSIONS ONLY
- ALL DIMENSIONS MUST BE CHECKED ON SITE PRIOR TO COMMENCEMENT OF ANY RELATED WORK
- ANY DISCREPANCY MUST BE REPORTED TO THE ORIGINATOR
- USERS OF THIS DOCUMENT ARE RESPONSIBLE FOR CHECKING WHICH REVISION IS CURRENT
- THE DOCUMENT STATUS "INFORMATION" OR "PRELIMINARY", INDICATES THAT THIS DRAWING IS FOR REFERENCE PURPOSES ONLY - THE ORIGINATOR WILL ACCEPT NO RESPONSIBILITY FOR THE COMPLETENESS OF INFORMATION UNDER THIS STATUS

DRAWING NOTES:

REV	DESCRIPTION	DATE	BY	CHKD
-	-	00/00/2017	XX	XX

STATUS:

INFORMATION

CLIENT:

Wallace Estates Limited

PROJECT:

17 - 40 White Horse Way
Devizes
SN10 2HQ

DRAWING TITLE:

Existing South Elevation
and Roof Plan

ORIGINATOR:

GOODING CHARTERED SURVEYORS

T: 01386 848850 **M:** 07729 260991
W: www.goodingcs.com

DRAWN BY: CF		CHECKED BY: TG	
SCALE: as shown	SHEET SIZE: A1	PROJECT NO: 219-23	
DATE: Dec 2023		DRAWING NO: 01	
LEVEL: XX	TYPE: PL	ROLE: B	REVISION: -