

South West Elevation 1:100

132.000m

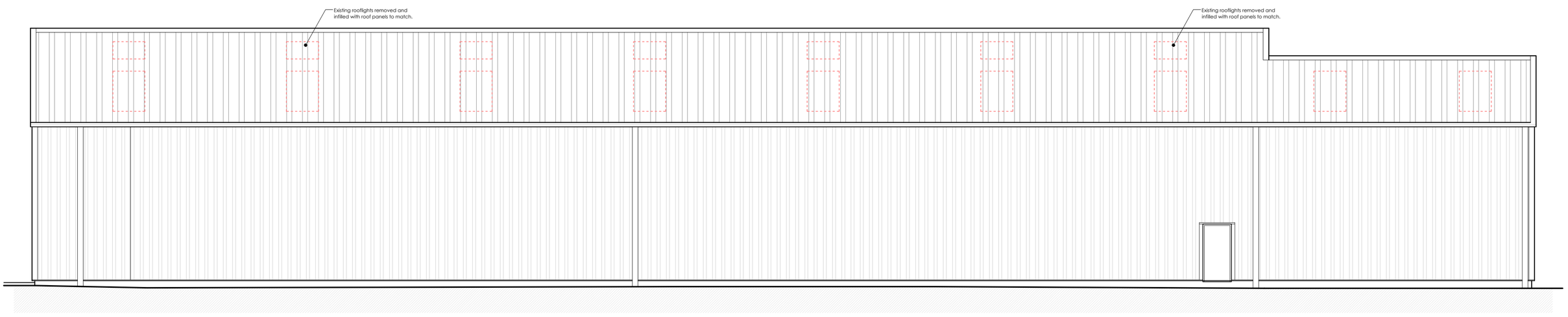

South East Elevation 1:100

132.000m

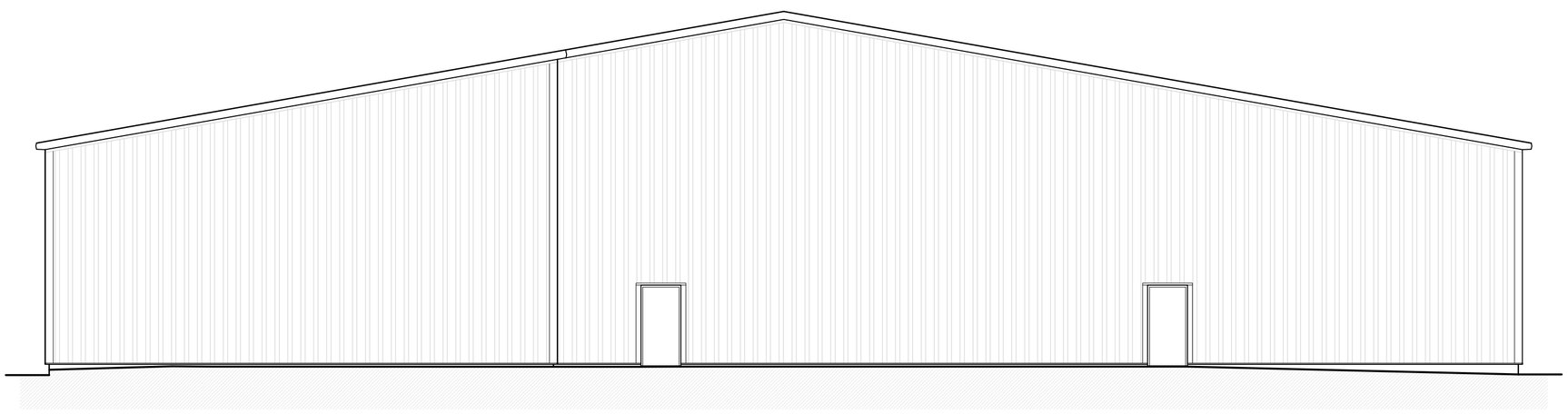

North East Elevation 1:100 (no amendments proposed)

132.000m

DRAWING LEGEND:

- New Glazing
- Existing walls
- Existing wall removed
- New walls / alterations

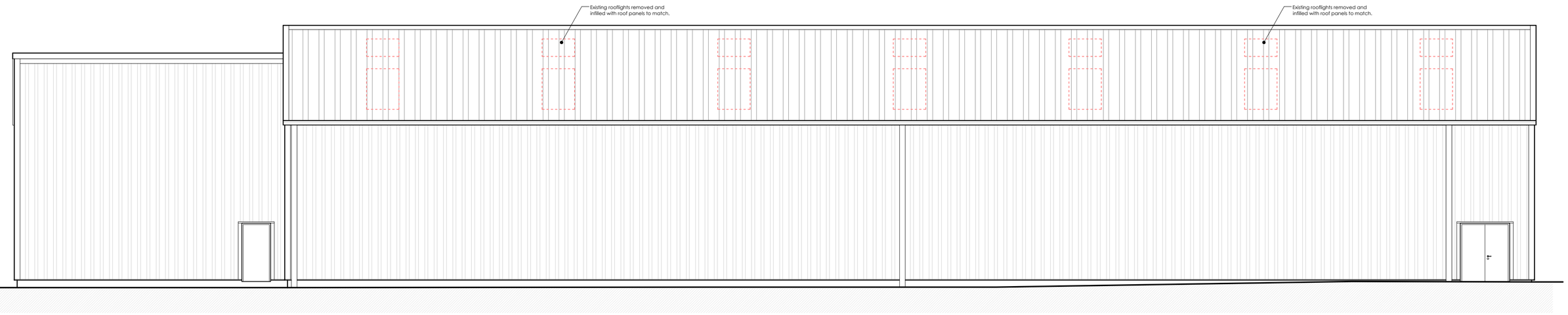

North West Elevation 1:100

132.000m

METRES AT 1:100

0 1 2 3 4 5 6 7 8 9 10

PROJECT: Barn at Turnpike, Chilmark, SP3 5AF.
DRAWING: Proposed Elevations.
THIS DRAWING AND ALL ASSOCIATED INFORMATION IS PROTECTED BY COPYRIGHT

JOB No: 23054 DATE: January 2024
DRWG No: 101 SCALE: A1 @ 1:100

R & S CONSULTANTS LTD
SURVEYORS AND ARCHITECTURAL TECHNOLOGISTS
THE OLD COACH HOUSE, BARTON HILL, SHAFTESBURY, DORSET, SP7 8DQ.
RICHARD 07887763526 BEN 07792224875