

Existing North West Elevation

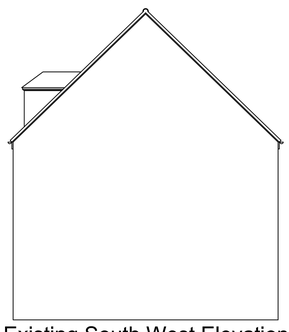

Existing South West Elevation

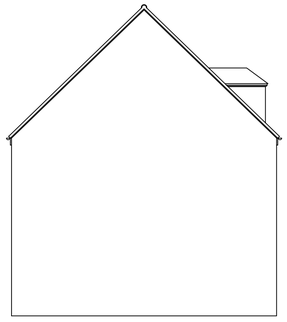

Existing North East Elevation

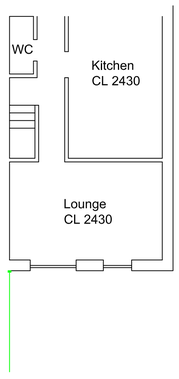

Existing Plan

EXISTING HOUSE FINISHES -
ROOF - CONCRETE FLAT TILES.
WALLS - FACE BRICKWORK.
WINDOWS - UPVC WHITE.
RAINWATER GOODS - PLASTIC BLACK.

EXISTING BLOCK PLAN SCALE 1:500

ReQuestAPlan
Map number: TQRQM24016122003967

Title: Herbison Site Plan
Map Produced for: Mr Herbison
© Crown copyright and database rights 2024 OS 100042766
Project ID:
Date of Purchase: 16-01-2024
1 Years subscription from 16-01-2024 for 1 workstation.

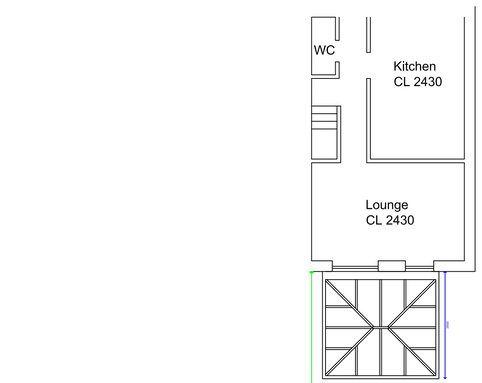

Proposed Plan

PROPOSED EXTENSION FINISHES -
ROOF - WHITE UPVC WITH BLUE DOUBLE GLAZING.
WALLS - PRE-COLOURED RENDER.
WINDOWS - WHITE UPVC WITH DOUBLE GLAZING.
RAINWATER GOODS - PLASTIC WHITE.

PROPOSED BLOCK PLAN SCALE 1:500



Proposed North West Elevation



Proposed South West Elevation

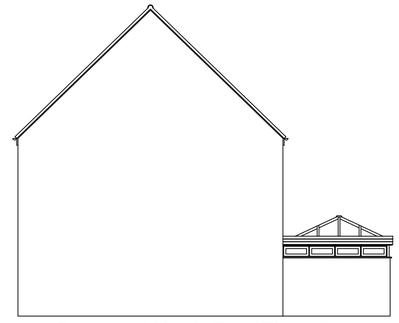

Proposed North East Elevation

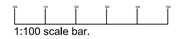

1:100 scale bar.

Drawing No: 6059-PP-01	Revision No:
Address: 95 Swaledale Road Warminster Wiltshire BA12 8FH	
Scale when printed at A1: 1:100 1:1250 1:500	
Date: 16-01-2024	

MENDIP CONSERVATORIES

Roundtrees Garden Centre
Smallway
Congresbury
North Somerset
BS49 5AA

TELEPHONE: 07817 017404