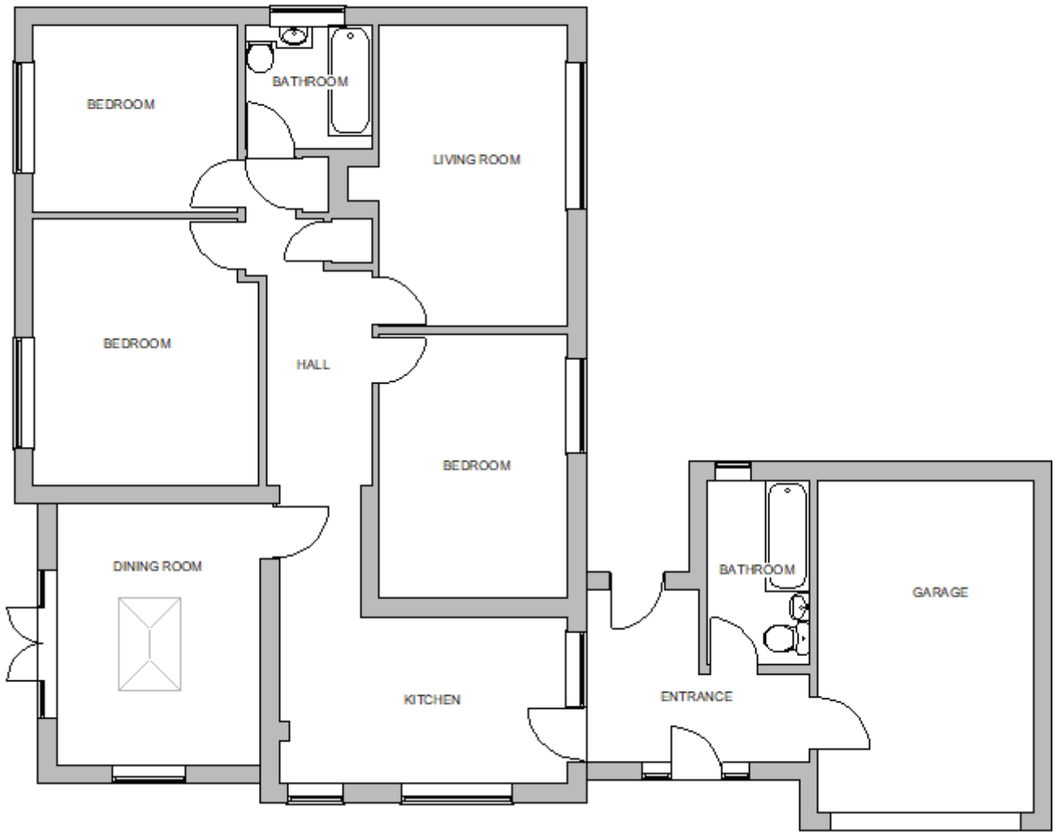

1 Proposed Plan
Scale: 1:100



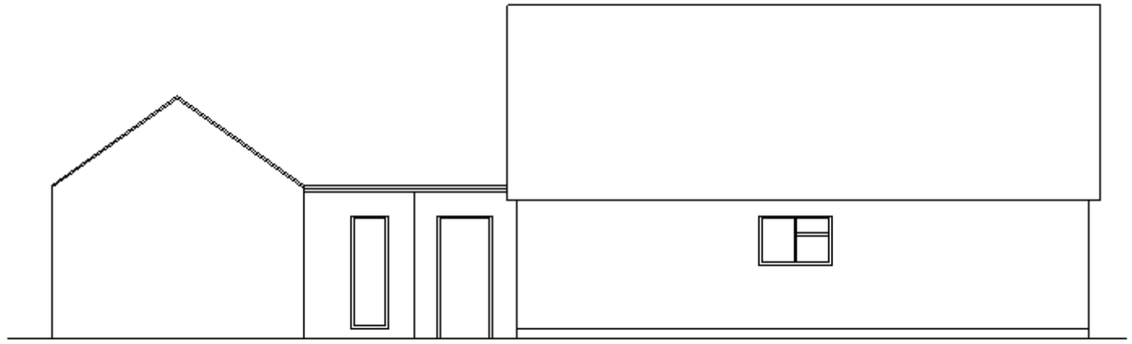

2 Proposed Rear Elevation
Scale: 1:100

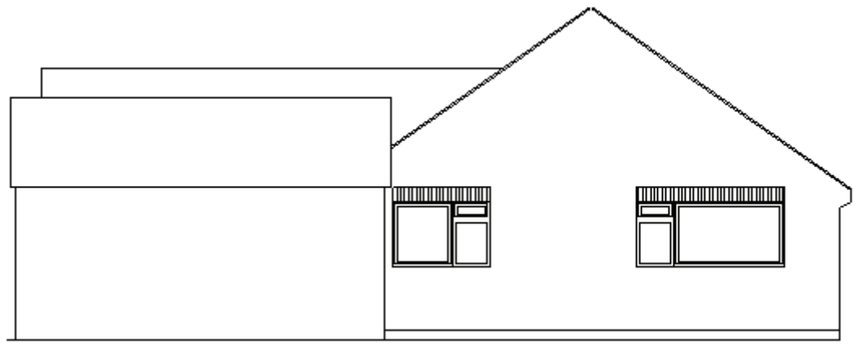

3 Proposed Right Side Elevation
Scale: 1:100

REV.	NOTE	DATE	BY	CHECK
A	Right Elevation Added	27.11		
B	CLADDING FINISH REMOVED	11 .0[illegible]		

DRAWN: LM PROJECT: 23 Windsor Road, Durrington, Salisbury

DRAWING: PROPOSED PLANS & ELEVATIONS

SCALE: 1:100 (A3) DATE: 27/11/2023 REVISION: B PAGE 2 OF 2