

B-02 SOUTH ELEVATION
SCALE 1:200 @ A1

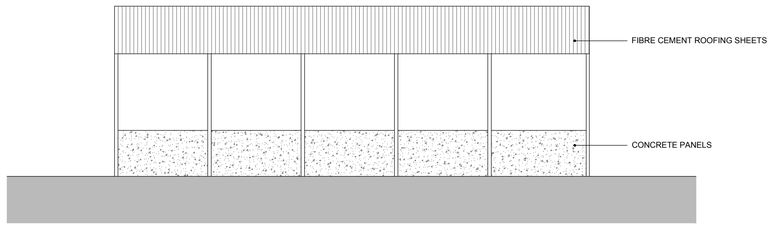

B-02 NORTH ELEVATION
SCALE 1:200 @ A1

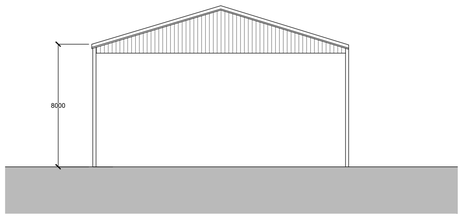

B-02 EAST ELEVATION
SCALE 1:200 @ A1

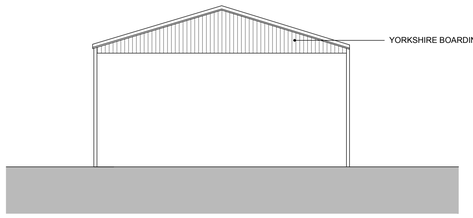

B-02 WEST ELEVATION
SCALE 1:200 @ A1



B-02 GROUND FLOOR PLAN
SCALE 1:100 @ A1

THIS DRAWING IS TO BE USED FOR PLANNING PURPOSES ONLY AND NOT FOR CONSTRUCTION

THIS DRAWING IS PROPERTY OF AE.EVANS

COPYRIGHT IS RESERVED BY THEM AND THE DRAWING IS ISSUED ON THE CONDITION THAT IT IS NOT COPIED, REPRODUCED OR DISCLOSED TO ANY UNAUTHORISED PERSON WITHOUT WRITTEN CONSENT OF AE.EVANS

© COPYRIGHT

N

SCALE BAR (1:100)
0 1 2 3 4 5 10

SCALE BAR (1:200)
0 2 4 6 8 10 20

REV:	DESCRIPTION:	BY:	DATE:

PROJECT:
UNION FARM
CHURCH LANE
DAUNTSEY
CHIPPENHAM
SN15 4HW

CLIENT:
E + V KIDNER
AGRICULTURAL BUILDING

TITLE:
PROPOSED PLAN + ELEVATIONS

SCALE:	DATE:	DRAWN:	CHECKED:
1:100 / 1:200 @ A1	31.05.2023	AE	
PROJECT NO:	DRAWING NO:		REVISION:
KIDN02	B-02		