

Front Elevation

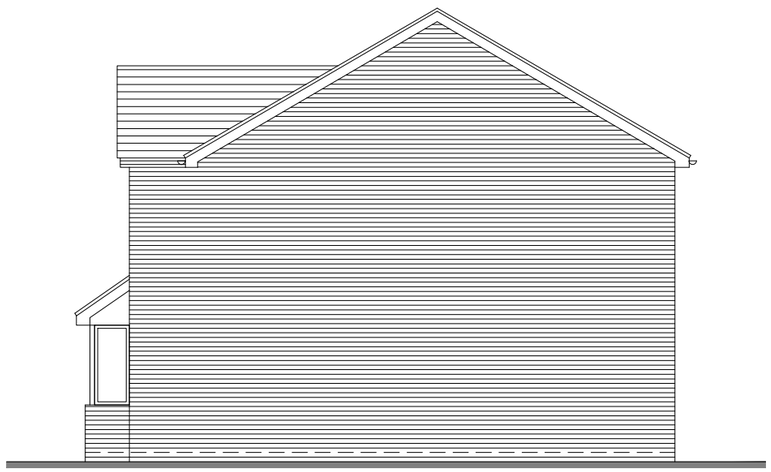

Side Elevation

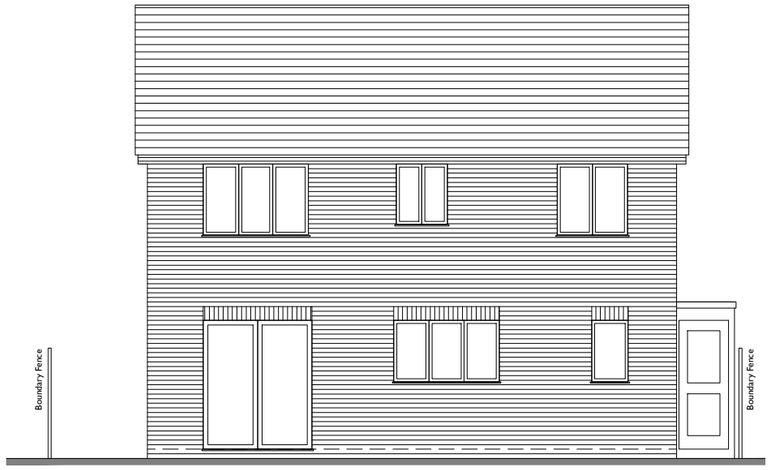

Rear Elevation

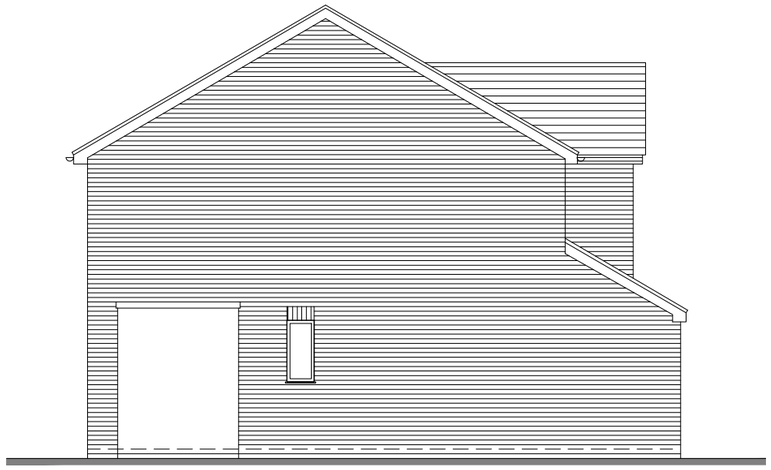

Side Elevation

NOTES

ORIGINAL A3

0m 1 2 3 4 5 6 7 8 9 10m

1:100

CLIENT NAME
Mr & Mrs Foreshew

COUNTRY
United Kingdom

DISCIPLINE CODE
A

DISCIPLINE DESCRIPTION
Design

CONSULTANT

FRYER/PLANNING
RESIDENTIAL DESIGN STUDIO

A: Fryer Planning Ltd, 32 Dovecote Way, Basingstoke, RG24 8HU **T:** 01256 883013 **M:** 07935 947897
E: lee@fryerplanning.co.uk **W:** www.fryerplanning.co.uk
Company Registration Number: 11953874

FRYER PLANNING LTD ACCEPT NO RESPONSIBILITY FOR ANY COSTS, LOSSES, CLAIMS HOWSOEVER ARISING FROM THESE DRAWINGS, SPECIFICATIONS AND RELATED DOCUMENTS UNLESS THERE IS FULL COMPLIANCE WITH THE CLIENT AND ANY AUTHORIZED USER (APPOINTED BUILDER) OF THE FOLLOWING:

1. ALL BOUNDARIES, DIMENSIONS AND LEVELS ARE FOR GUIDANCE ONLY AND MUST BE CHECKED ON SITE BEFORE CONSTRUCTION AND ANY DISCREPANCIES ARE TO BE REPORTED TO THE PLANNER / DESIGNER.
2. FOR CONSTRUCTION PURPOSES, USE GIVEN DIMENSIONS ONLY AND DO NOT SCALE.
3. FOR THE PURPOSE OF COORDINATION, ALL RELEVANT PARTIES MUST CHECK THIS INFORMATION PRIOR TO IMPLEMENTATION AND REPORT ANY DISCREPANCIES TO THE DESIGNER.
4. SURVEY INFORMATION HAS BEEN TAKEN USING LASER MEASURER AND MAY BE OPEN TO MINOR TOLERANCES. ALL SETTING OUT INFORMATION MUST BE CHECKED PRIOR TO CONSTRUCTION BY THE APPOINTED BUILDER TO ENSURE SITE ACCURACY.
5. UNDERGROUND DRAINAGE SCHEME IS BASED ON LIMITED ON-SITE SURVEY INFORMATION AND FRYER PLANNING WILL NOT BE HELD RESPONSIBLE FOR ANY DESIGN OR CONSTRUCTION COSTS/IMPLICATIONS RESULTING IN INCORRECT INFORMATION.

DO NOT SCALE FROM THESE DRAWINGS UNLESS FOR PLANNING PURPOSES.
ALL DESIGN AND DRAWING INFORMATION BELONGS TO FRYER PLANNING LTD. COPYRIGHT PROTECTED © FRYER PLANNING LTD

--	--	--	--	--

PROJECT
18 Orchid Drive, Ludgershall, Andover SP11 9TE

DRAWING
Existing Elevations

FOR PLANNING APPROVAL
NOT FOR CONSTRUCTION

SCALE	PAPER SIZE	DATE	DRAWN	CHECKED
1:100 @ A3	A3	15.09.23	LFF	LFF

CONSULTANT PROJECT No	DRAWING No	STATUS	REV
1270	101	PL	-