

PROPOSED
FRONT ELEVATION

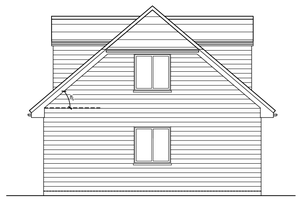

PROPOSED
SIDE ELEVATION

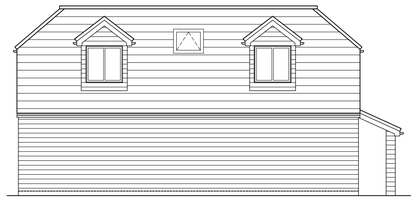

PROPOSED
REAR ELEVATION



PROPOSED
SIDE ELEVATION

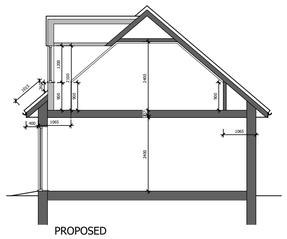

PROPOSED
TYPICAL SECTION

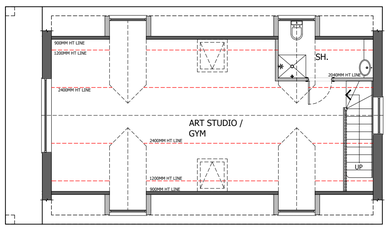

PROPOSED
LOFT FLOOR PLAN

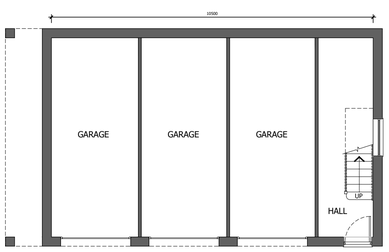

PROPOSED
GROUND FLOOR PLAN

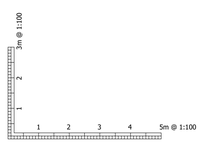

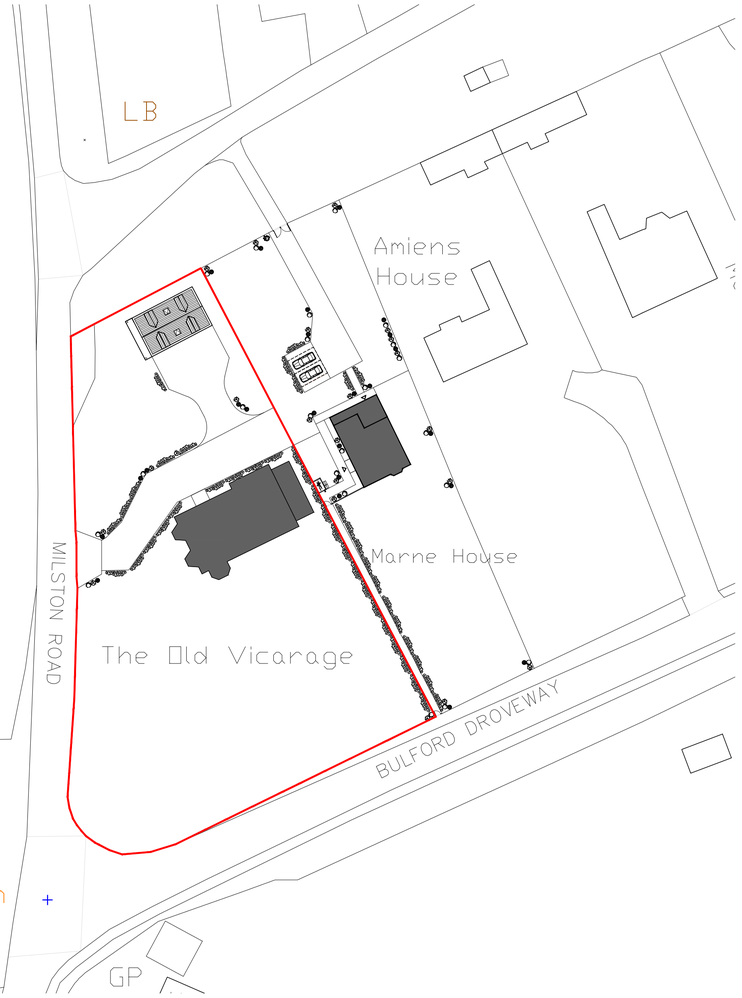

BLOCK PLAN SCALE 1=500

5 0 5 10 20 40 Metres

Reproduction in whole or in part is prohibited without the prior permission of Ordnance Survey.



LOCATION PLAN SCALE 1=1250

20 0 20 40 60 80 100 Metres

THIS DRAWING HAS BEEN PRODUCED FROM EMAPSITE ORDINANCE SURVEY MASTER MAP
Reproduction in whole or in part is prohibited without the prior permission of Ordnance Survey.

NORTH

NOTES AND KEY

SITE BOUNDARY OUTLINE

Drawing No	Rev	DATE	Scale @ A1
PL-01	P2	20.11.23	1:100 1:500,1250

Project

OUTBUILDING AT THE OLD VICARAGE
MILSTON ROAD, BULFORD,
SP4 94Y

Client MOHAMMAD MALIK

ARCHIGRACE
Architectural Design, Planning & Building Regulations
info@archigrace.co.uk, Ph. 07411 - 235060, 01753 - 709800
www.archigrace.co.uk, Registration no. 08642485

Registered LABC Partner with
SLOUGH BOROUGH COUNCIL

registered LABC Partner Authority Scheme

Project No	STATUS	OFFICE USE
695	DESIGN	MA - - -