

EXISTING REAR ELEVATION
1:100



EXISTING SIDE ELEVATION

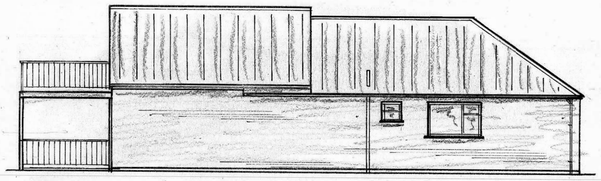

EXISTING SIDE ELEVATION



EXISTING FRONT ELEVATION

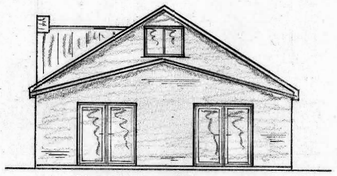

PROPOSED REAR ELEVATION



PROPOSED SIDE ELEVATION

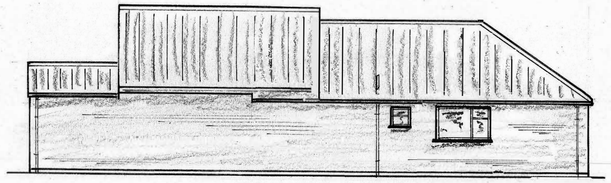

PROPOSED SIDE ELEVATION



NO CHANGE

1:100 0 1 2 3 4 5 6 7 8 9 10.0 m
1:50 0 1 2 3 4 5 6 7 8 9 10.0 m

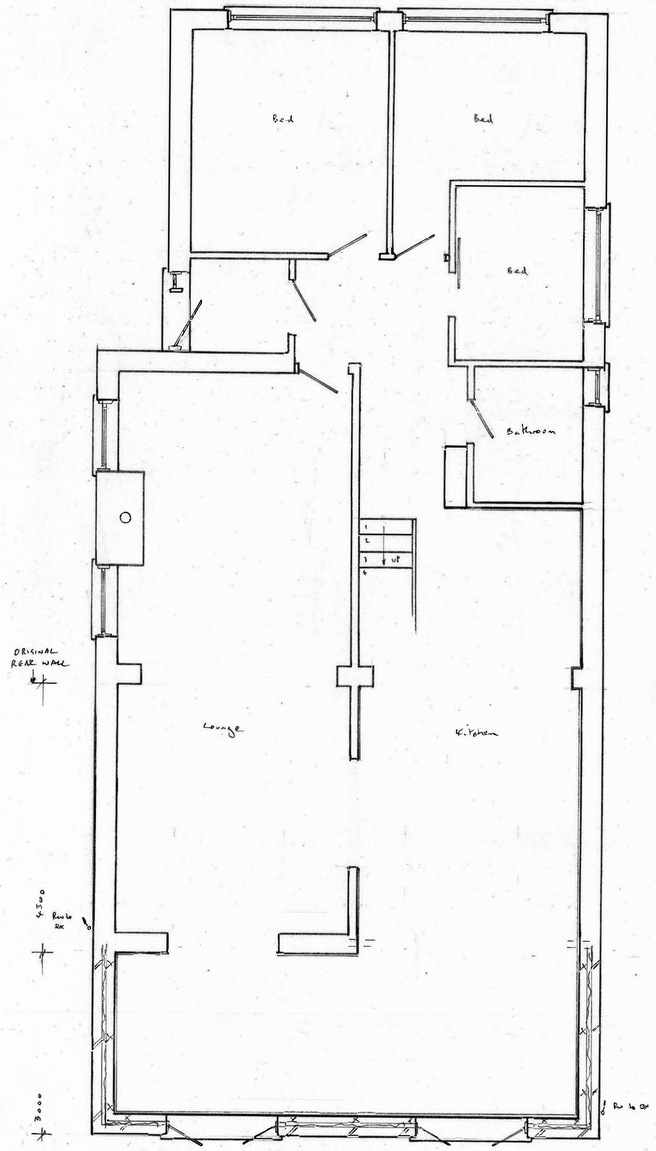

PROPOSED PLAN
1:50

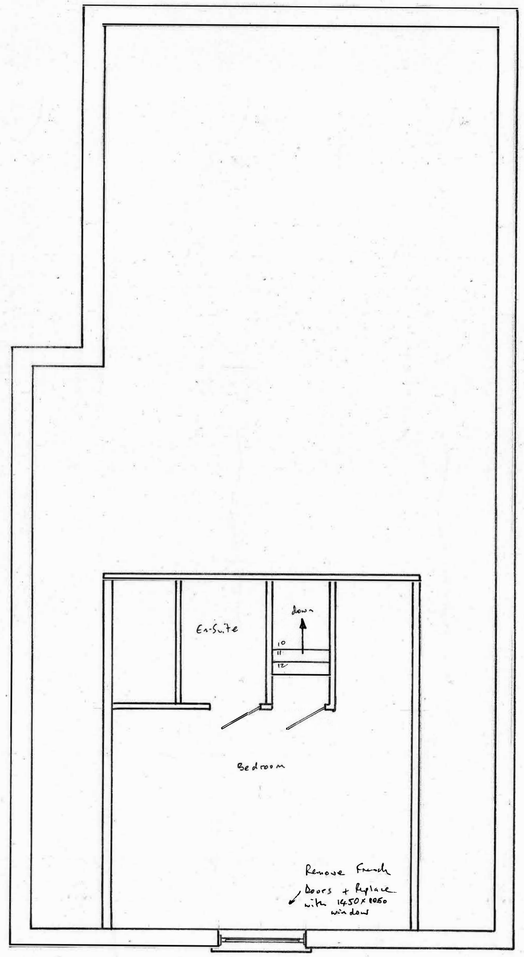

PROPOSED FF PLAN

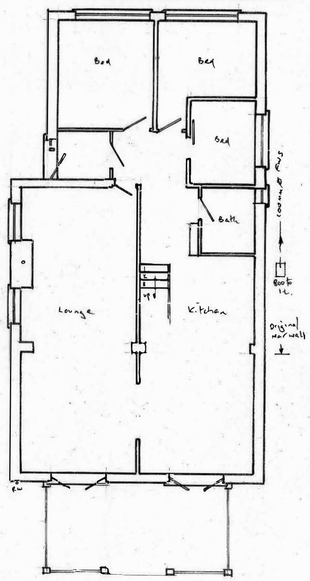

EXISTING GF PLAN 1:100

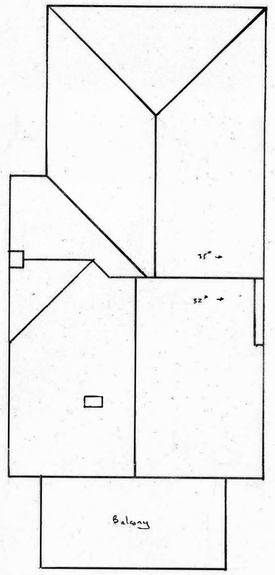

EXISTING ROOF PLAN

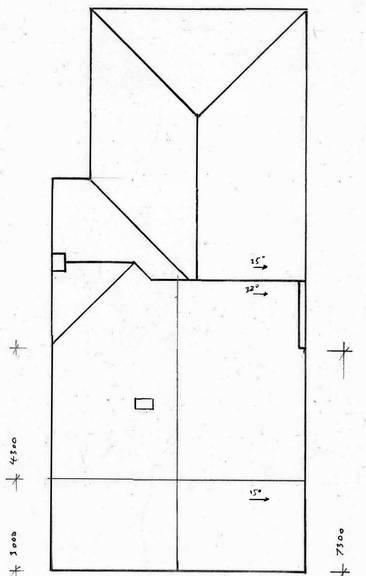

PROPOSED ROOF PLAN

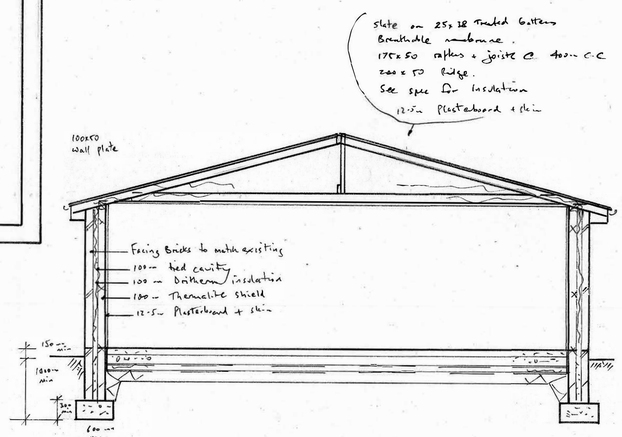

TYPICAL CROSS SECTION 1:50

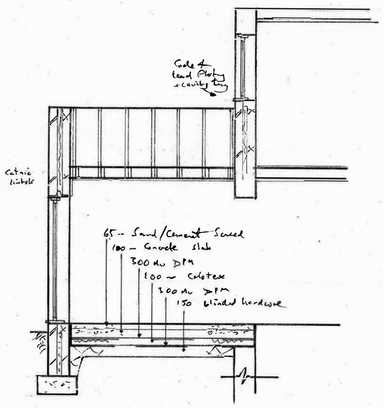

TYPICAL LOWER SECTION

NOTES:
All dimensions must be checked on site and not scaled from this drawing.

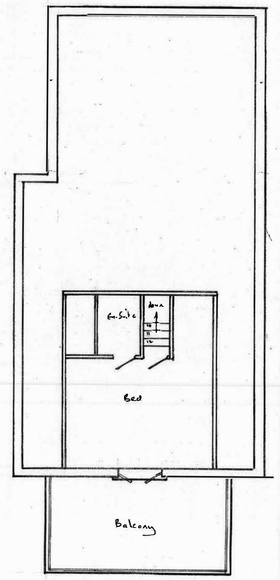

EXISTING FF PLAN

A		
	Date	Revisions

©copyright

Scale bar
0 1 2 3 4 5 6 7 8 1:100
0 1 2 3 4 1:50

For building regulation purposes these plans are to be read in conjunction with the written specification and structural report.

KEECH DESIGN SERVICE LTD
1 HARBOUR CLOSE SWINDON
07778 324228
ROBERT.KEECH@NTLWORLD.COM

Job Title

Drawing Title
SINGLE STOREY REAR EXTENSION
AT 20 HIGH RIDGE CLOSE
PURTON SN5 4BS

Scale 1:50 1:100

Date DEC 2023 Drawn by

Drg No. 23/091 Rev.

A PRODUCT OF THE UNO RANGE-ARCHITECT CAT. No 7311

594 x 841mm A1