This drawing and its design content is copyright - Jagged Edge Design Ltd.

SCALING

Scaling this drawing as part of the construction process is something we strongly advise against. We appreciate that there are many other non critical reasons for scaling a drawing, if you wish to, at your own risk, first measure the distance between the red lines to the right.

IF THIS DRAWING HAS BEEN ACCURATELY REPRODUCED THE DISTANCE BETWEEN THESE LINES WILL BE EXACTLY 100mm

DRAWING SHEET SIZE

If output to print, this sheet will be able to deliver the drawings to the scale(s) indicated, on an - A1 size media.

WE STRONGLY ADVISE AGAINST USING THE DRAWING SHEET SIZE, IN ANY WAY, FOR DETERMINING SIZES OF PROPOSED BUILDING WORKS. THE TOOLS PROVIDED IN THE FORM OF SCALE BARS AND THE PRINT CHECK ARE FOR THIS PURPOSE.

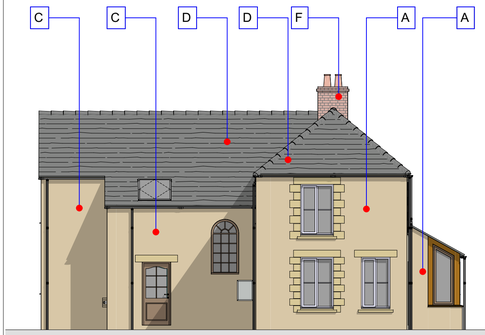

East Elevation - 1:100

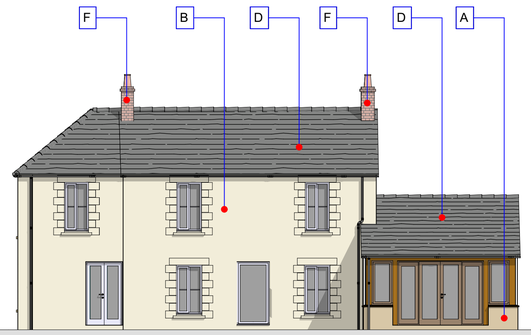

North Elevation - 1:100

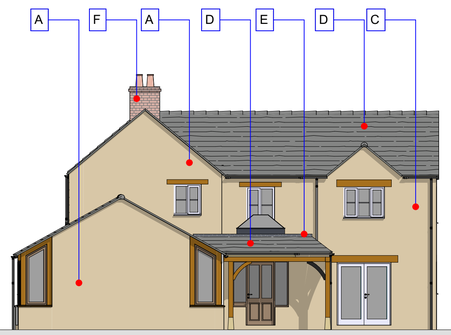

West Elevation - 1:100

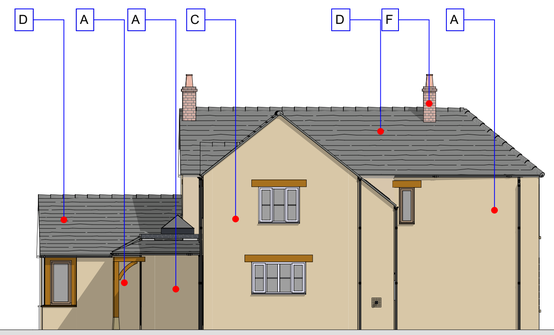

South Elevation - 1:100

Elevation Legend

- A Natural local stone laid random rubble
- B Cream painted rough cast render
- C Imitation stone blockwork
- D Natural Stone slates laid to diminishing courses
- E Built up felt flat roof
- F Red brick

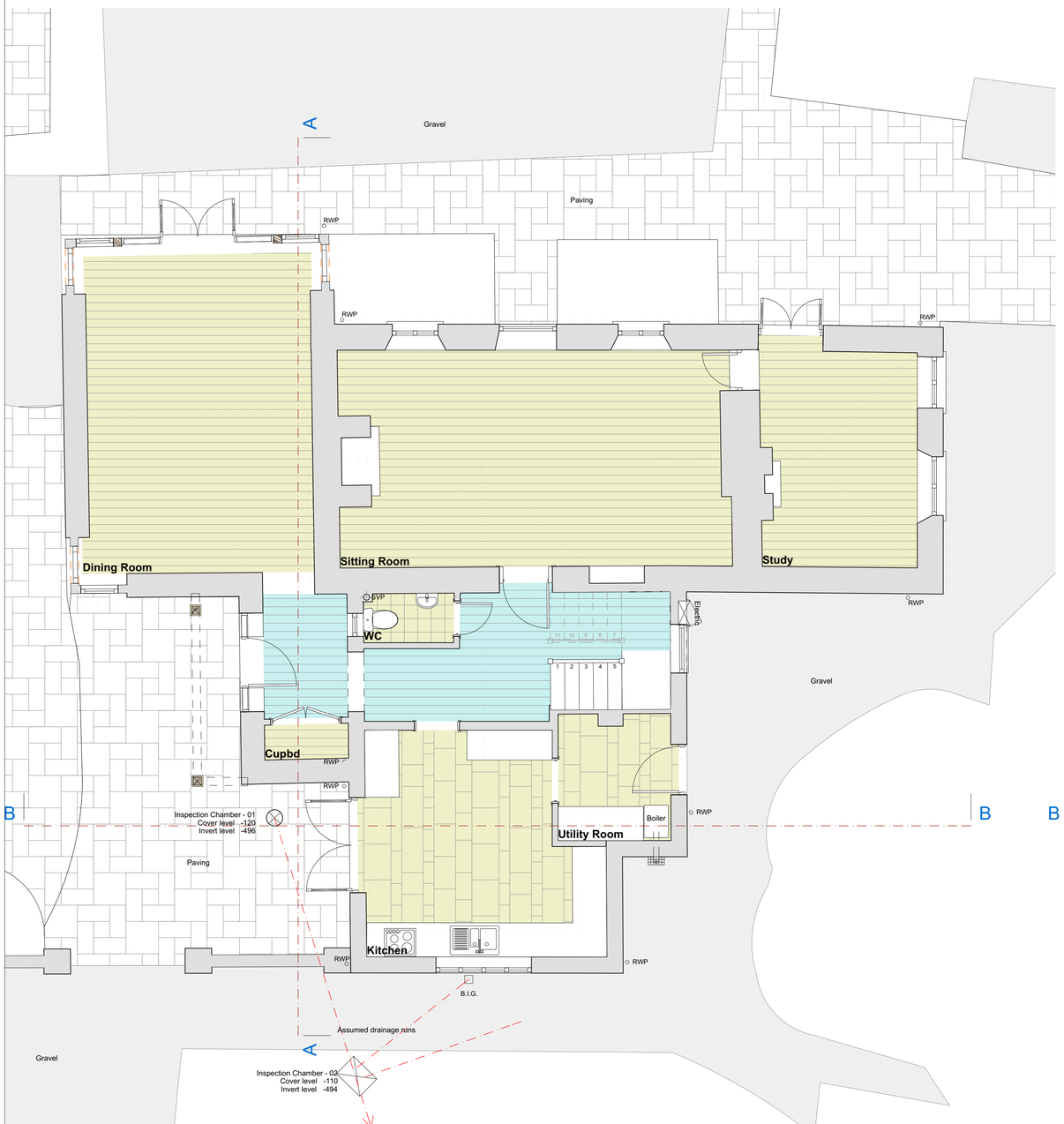

Ground Floor Plan - 1:50



Front View

First Floor Plan - 1:50

0 1 2 3 4 5 6

Scale 1: 50

0 2 4 6 8 10 12

Scale 1:100

Project.

Survey Drawings:

10 Gosditch
Ashton Keynes
Swindon
SN6 6NZ

Client.

Peter and Pam Golding
10 Gosditch
Ashton Keynes
Swindon
SN6 6NZ

Title. B

Survey Plans, Elevations and Section

Date originated.

Date printed.
25 September 2023

Scale.
1:100, 1:50

Drawn By.
G Lawes

Z:\2023 PROJECTS\2325 - 10 Gosditch\1000 - CAD Data\1110 - Survey Drawings\2325 - 10 Gosditch - Survey.pln

Drawing No.
2325_001

JaggedEdgeDesignLtd
Architectural Design Specialists
The Studio
Irongate Farm Business Units
Rodmarton
Cirencester
Gloucestershire
GL7 6PD
info@jaggededgedesign.co.uk
www.jaggededgedesign.co.uk