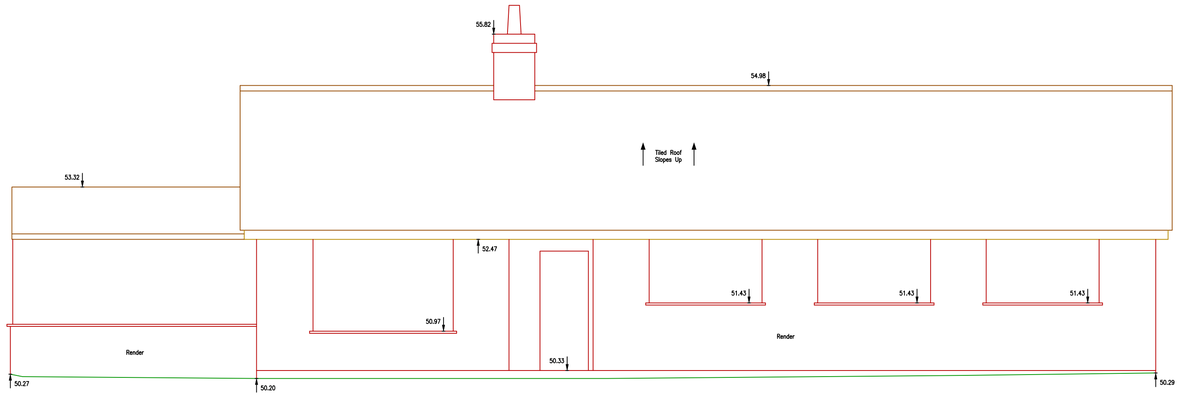


DATUM: 49.000m

SOUTH EAST ELEVATION

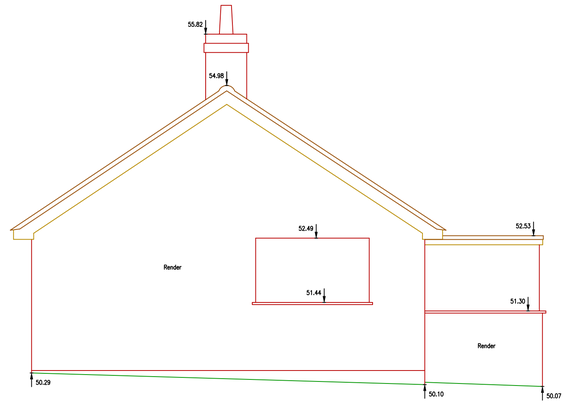


NORTH EAST ELEVATION

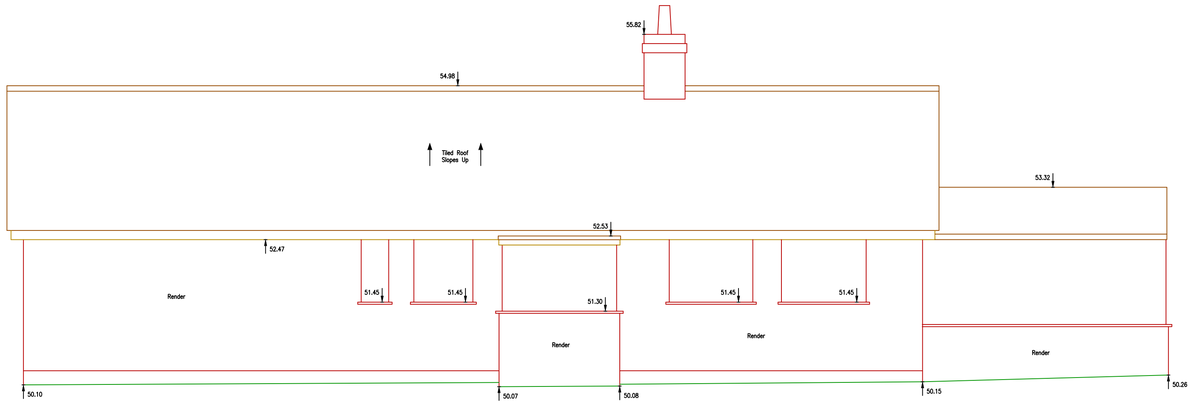


DATUM: 49.000m

NORTH WEST ELEVATION

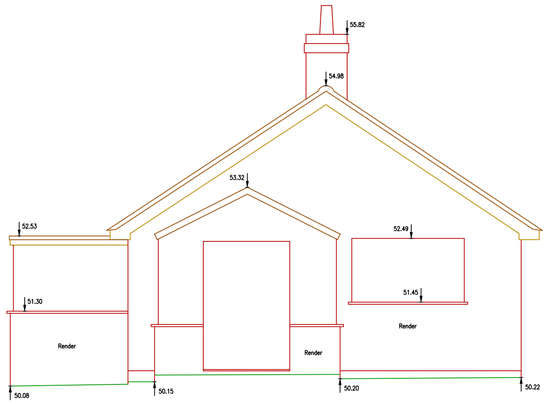


SOUTH WEST ELEVATION

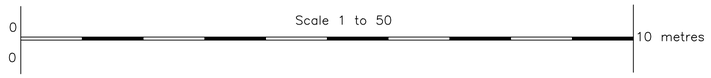


| Rev: | Comments | By | Chkd | Date |
|---|---|---|---|---|
| - | - | - | - | -/-/---- |


**RJM SURVEYS**

Land & Building Surveyors

53 Blounts Court, Potterne, Devizes,
Wiltshire, SN10 5QD

rjmsurveys@icloud.com
www.rjmsurveys.com


Project Title:

203 Bulford Road, Durrington, Salisbury, SP4 8HB

CAD Drawing Name:

23552_2_Elevations.dwg

Drawing Title :

Bungalow Elevations

| Client: | Date |
|---|---|
| James Bawden | July 2023 |
| | Scale: A1 @ 1:50 |

| Drawn by: | Checked by: | Project Code: | Revision: |
|---|---|---|---|
| RC | RC | 23552 | --- |

| Grid Orientation: | Site Level Datum |
|---|---|
| N/A | Local. STN 1 - 50.000m |


All dimensions are to be checked on site where applicable.This drawing must not be scaled, and only written dimensions should be respected.