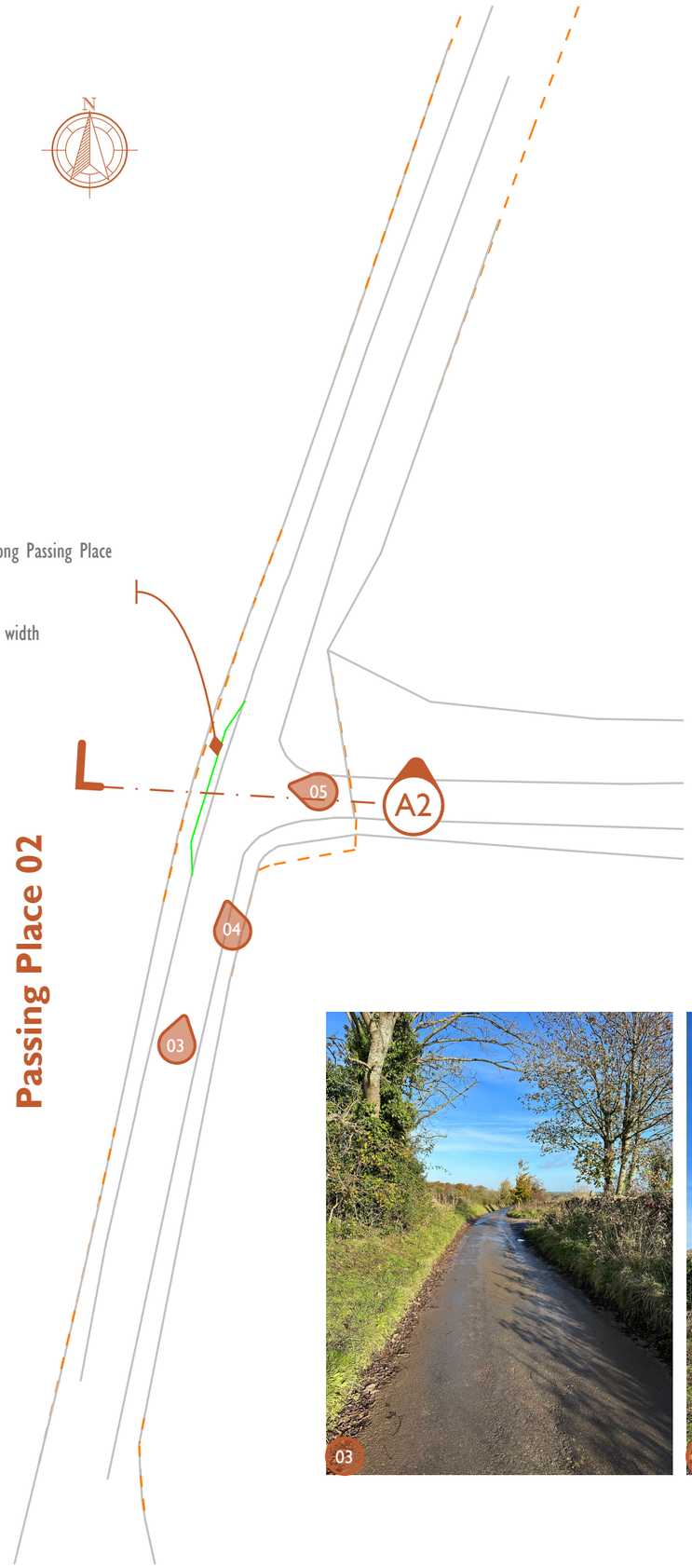


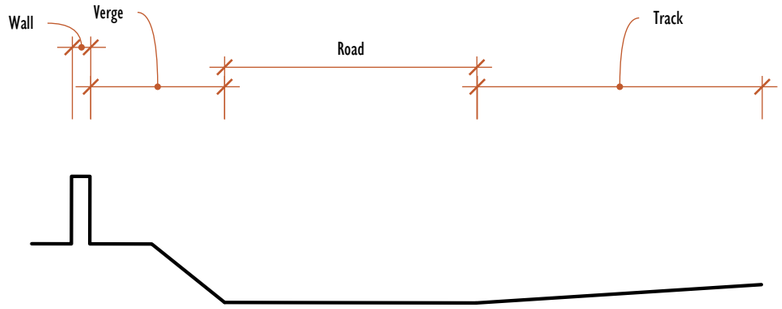


## Existing Section A2

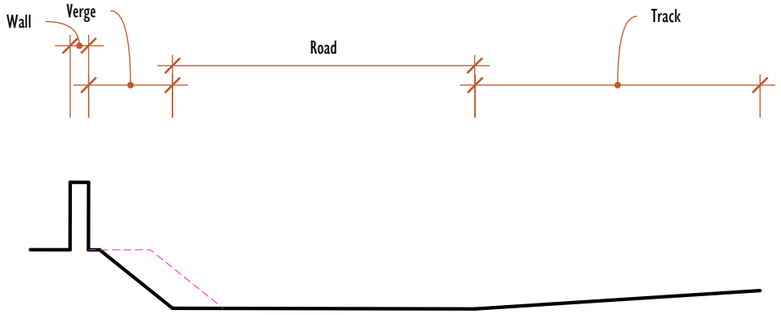


## Proposed Section A2

-Drystone Walling to be retained
-No raised kerbs to be installed










SCALE 1:50 0 0.5 1 1.5 2

SCALE 1:100 0 1 2 3 4

SCALE 1:200 0 2 4 6 8

SCALE 1:500 0 5 10 15 20

All dimensions to be checked on site. Drawing for planning purposes only - Not for construction. Reproduction of this drawing is prohibited without the consent in writing of Land Development & Planning Consultants Ltd. Site plans are reproduced from the Ordnance Survey sheets with the permission of The Controller of HM Stationery Office. Crown Copyright Reserved. Licence Number AL566755.

Land Development & Planning Consultants Ltd
01249 782496
www.LDPC.co
planning@LDPC.co

The Studio,
82 Broadmead,
Corsham,
SN13 9AP

DATE
December. 2023

DESCRIPTION
Passing Place 02

SCALE:
1:500 & 1:100 @ A3

PROJECT NO.
LDC.2272R

PROJECT
Land at Euridge Manor Farm,
Euridge, Colerne, Wiltshire

DRAWING No.
05

REVISION