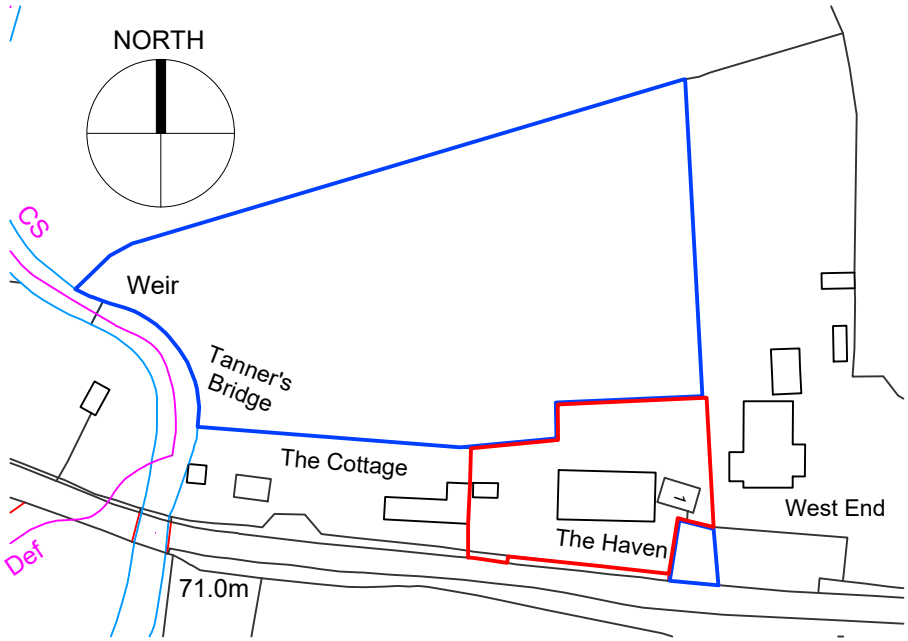

Ordnance Survey, (c) Crown Copyright 2023. All rights reserved. Licence number 100022432

Site Location Plan
scale 1:1250

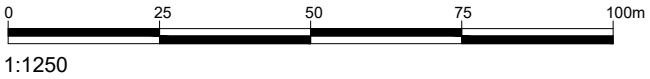

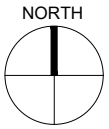

NOTES:
1. Figured dimensions to be taken in preference to scaled dimensions.
2. Large scaled drawings to be taken in preference to small scale.
3. Critical dimensions to be taken from site.
4. If in doubt, the contractor must ask for clarification.
5. These drawings and designs are the copyright of James Slater & Co. and may not be reproduced or used without permission.

Rev.ID	Rev.date	Rev.by	Comment
A	12/12/23	AI	Updated Blue Line

CLIENT:
Andrea Bell

TITLE:
Site Location Plan

STAGE:
Survey

SITE:
The Haven
Tanners Bridge
Garsdon
MALMESBURY
SN16 9NT

JAMES SLATER & CO
SURVEYING & ARCHITECTURE
19 Dyer Street
Cirencester
Gloucestershire
GL7 2PP
Tel: 01285 650686
Fax: 01285 644212
RICS
www.jamesslater.co.uk

SCALES:
as stated @ A4

DATE:	DRAWN:	CHECKED:
01/01/2020	GB	*

DRAWING NUMBER:	REV:
23-007A-001	A