This document is Chemring Countermeasures Limited copyright and contains proprietary owned intellectual property rights and confidential data. All rights are strictly reserved. The information must not be used except for the agreed purpose. Unauthorised use, reproduction, or issue to any third party is not permitted without the prior written authority of Chemring Countermeasures Limited. This document is to be returned to Chemring Countermeasures Limited when the agreed purpose is fulfilled.

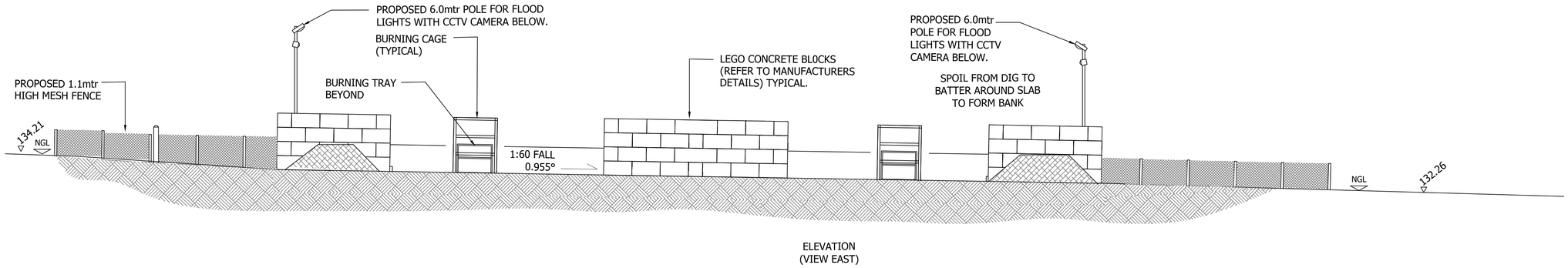

ELEVATION
(VIEW EAST)

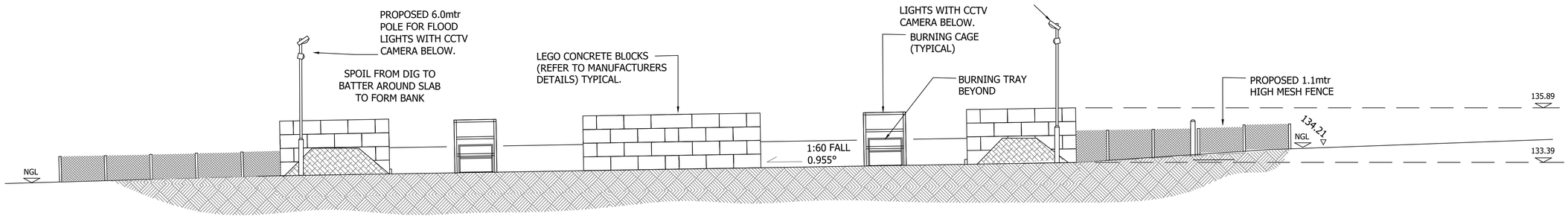

ELEVATION
(VIEW EAST)

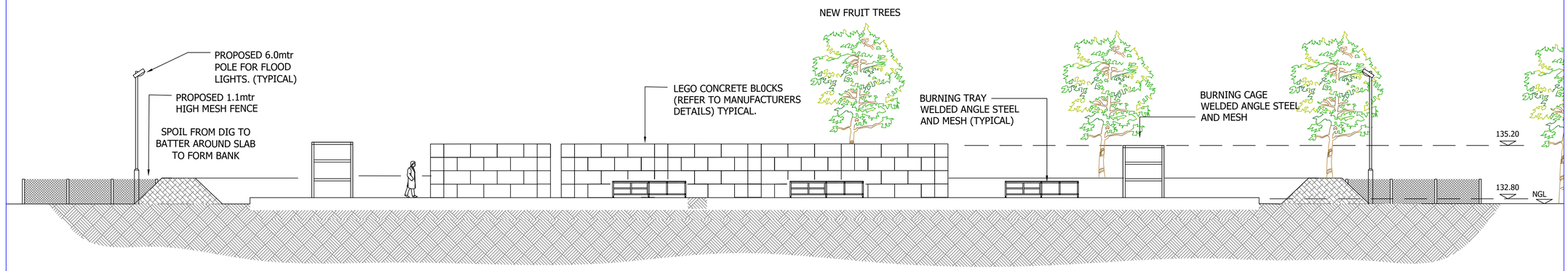

ELEVATION
(VIEW NORTH)

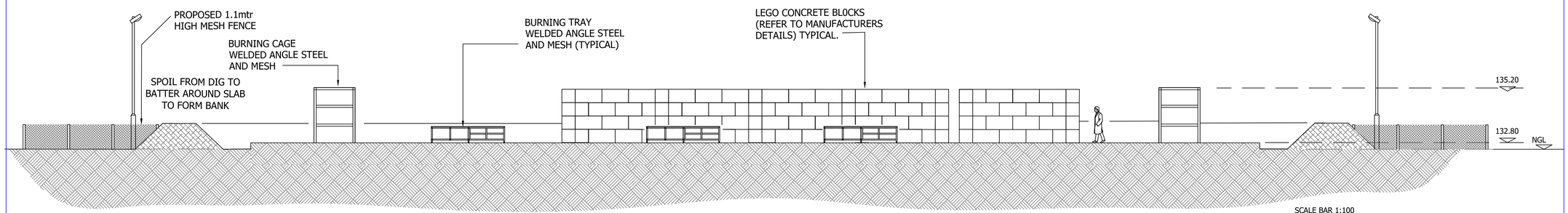

ELEVATION
(VIEW SOUTH)

SCALE BAR 1:100

0 1 2 4 10

Rev	Date	Description	Initials	Chkd
1	OCT 2020	FLOOD LIGHT ADDED	GJB	XX
0	JUN 2020	PRELIMINARY	GJB	XX

Drg Status: PRELIMINARY

Chemring Countermeasures

Chemring Countermeasures
High Post, Salisbury, Wiltshire SP4 6AS
Tel: 01722 411611
www.chemring.co.uk

Project: BURNING GROUND

Title: PROPOSED RELOCATED BURNING GROUND AREA A ELEVATIONS

Discipline:	Checked:	Approved:
PLANNING	XX	XX

Scale:	Sheet size:	Date Created:	Drawn:
1:100	A1	JUL 2020	GJB

Drg No: BLD-BG-PA-004 Rev: 1

All dimensions are in millimetres unless otherwise stated.
Do not scale from this drawing.
This drawing is the property of Chemring Countermeasures Ltd.
It must not be used, copied or reproduced without permission.©