

Existing West Elevation



Existing North Elevation

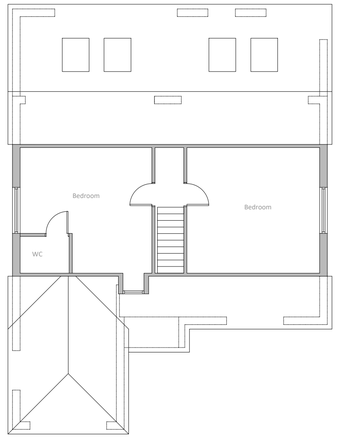

Existing First Floor Plan

Existing East Elevation

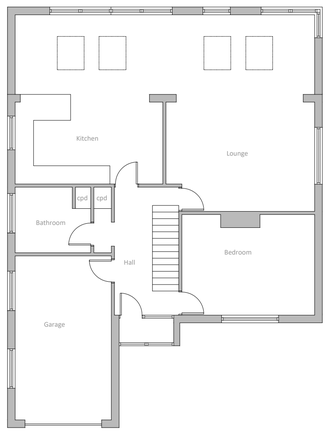

Existing Ground Floor Plan
1:100 @ A1 (1:200 @ A3)

1:100
2m 0 2m 4m 6m 8m 10m

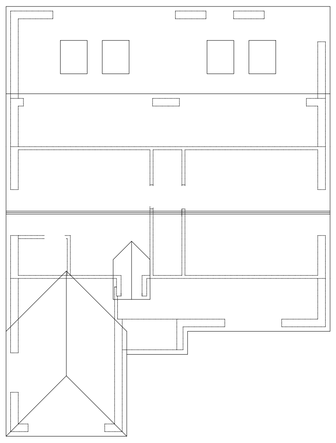

Existing Roof Plan

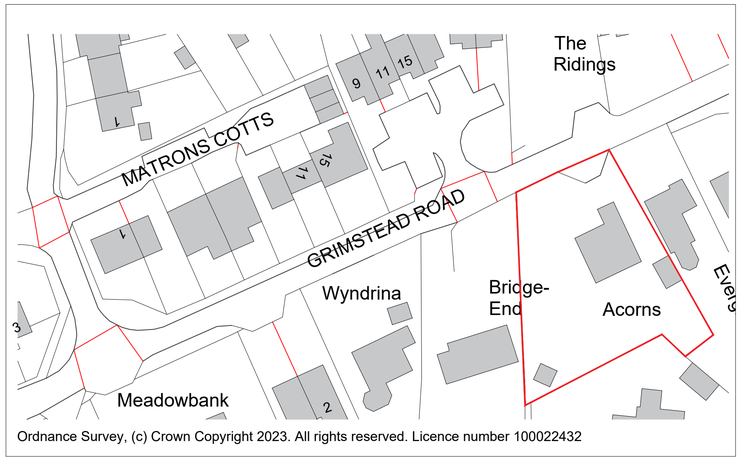

Ordnance Survey, (c) Crown Copyright 2023. All rights reserved. Licence number 100022432

Location Plan 1:1250 @ A3

1:1250
25m 0 25m 50m 75m 100m 125m

N

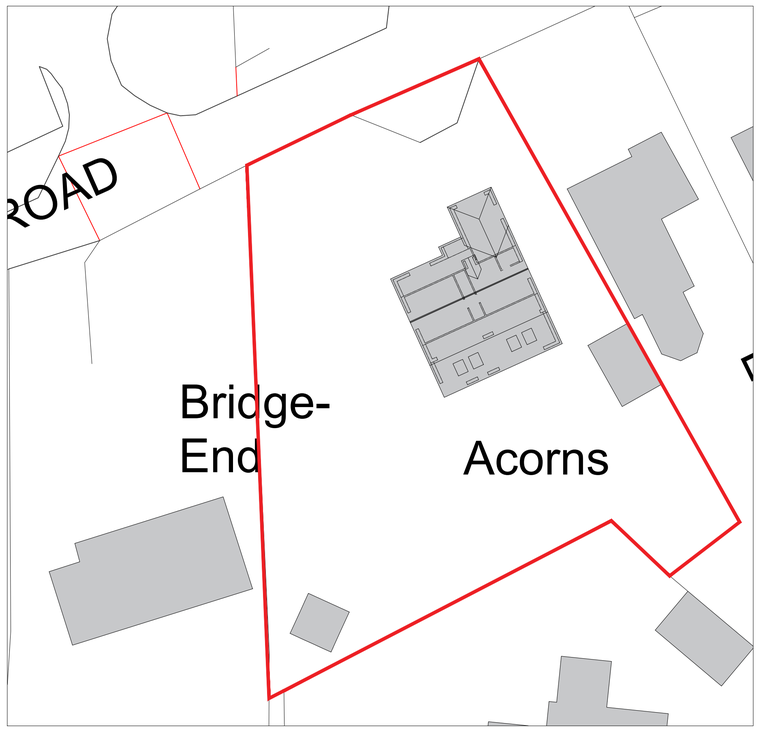

Existing Site & Block Plan 1:250 @ A1 (1:500 @ A3)

1:250
5m 0 5m 10m 15m 20m 25m

Rev A: Scale bars added 24-11-23

detail

Acorns, Grimstead Road, Whaddon, Salisbury, SP5 3EE

Existing Plans & Elevations

a1 scale	a3 scale		rev
1:100	1:200	AGR2023-PD101	A