

FRONT ELEVATION

Scale 1:100

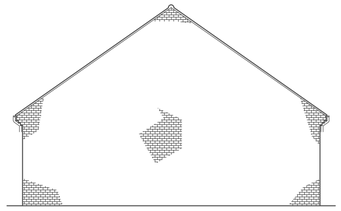

SIDE ELEVATION

Scale 1:100

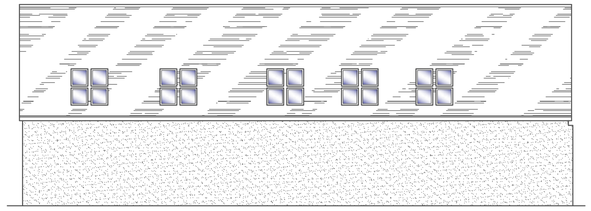

REAR ELEVATION

Scale 1:100

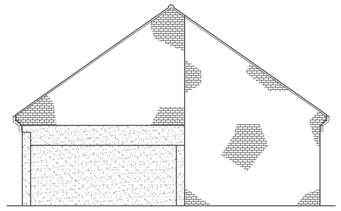

SIDE ELEVATION

Scale 1:100

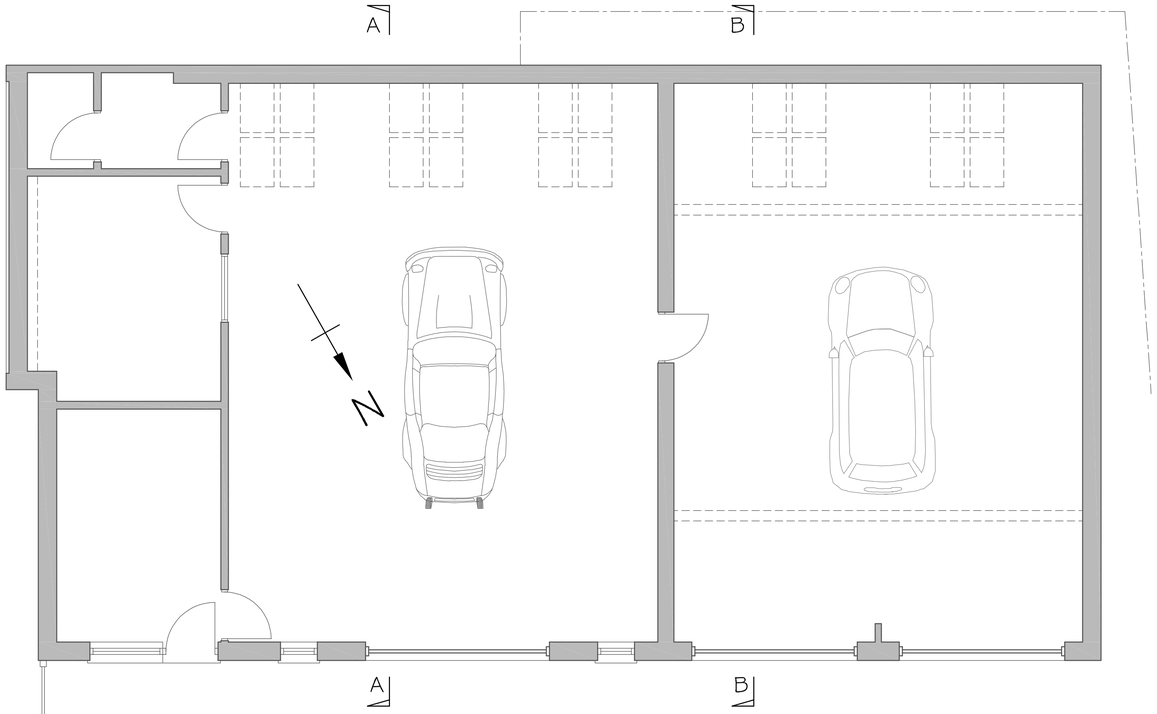

GROUND FLOOR PLAN

Scale 1:50

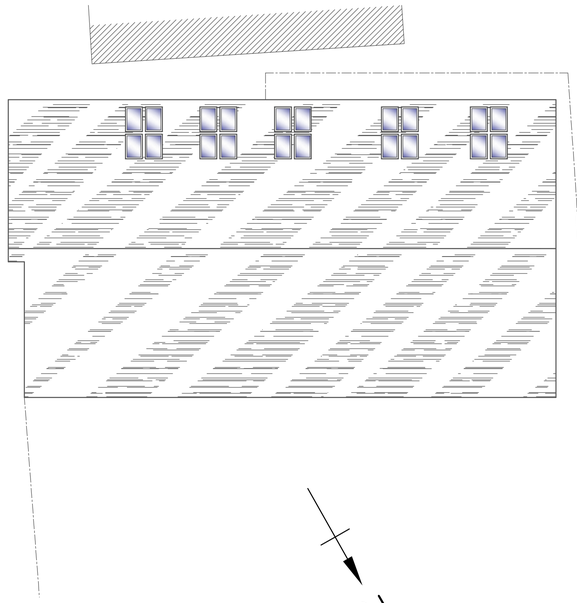

ROOF PLAN

Scale 1:100

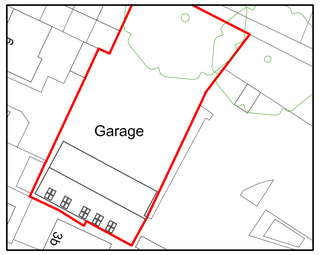

BLOCK PLAN

Scale 1:500

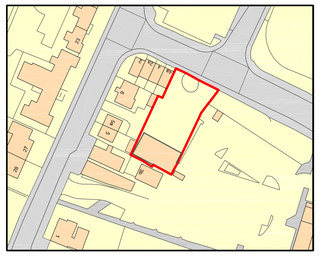

Ordnance Survey, (c) Crown Copyright 2023. All rights reserved. Licence number 100022432

LOCATION PLAN

Scale 1:1250

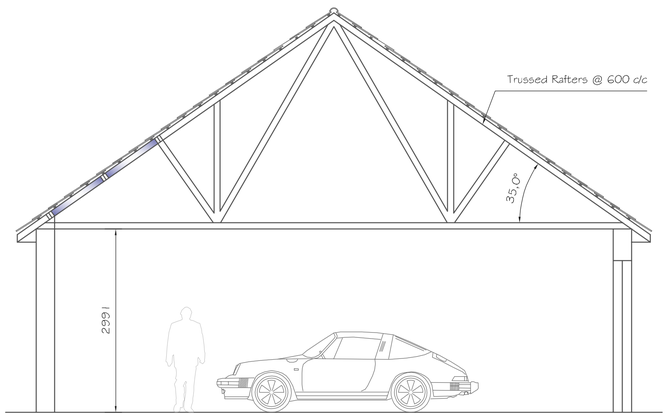

SECTION A-A

Scale 1:50

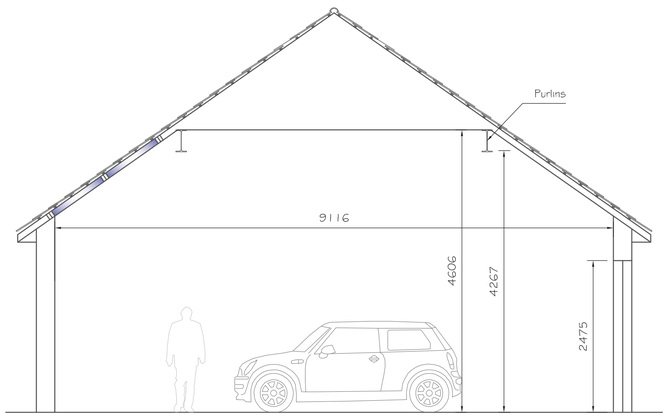

SECTION B-B

Scale 1:50

1:50 [m]
0 0.5 1.0 1.5 2.0 2.5

1:100 [m]
0 1 2 3 4 5

1:500 [m]
0 5 10 15 20 25

1:1250 [m]
0 20 40 60

Alex Dawson
www.addraughting.co.uk
alex@addraughting.co.uk
01672 511412
07791 341698

59 Barrow Close
Marlborough
Wiltshire
SN8 2BE

AD DRAUGHTING
ARCHITECTURAL SERVICES

Client

MARTIN WEBB

Job Title

CONVERSION AT:
1 FAIRFIELD ROAD,
WARMINSTER,
WILTSHIRE,
BA12 9DA

Drawing Title

EXISTING ELEVATIONS AND PLANS

Scale AS SHOWN

Date 07/09/2023 Drawn AD

Drawing No. 1355-01 Rev -

841 x 594 A1