Estate Car
Inbound

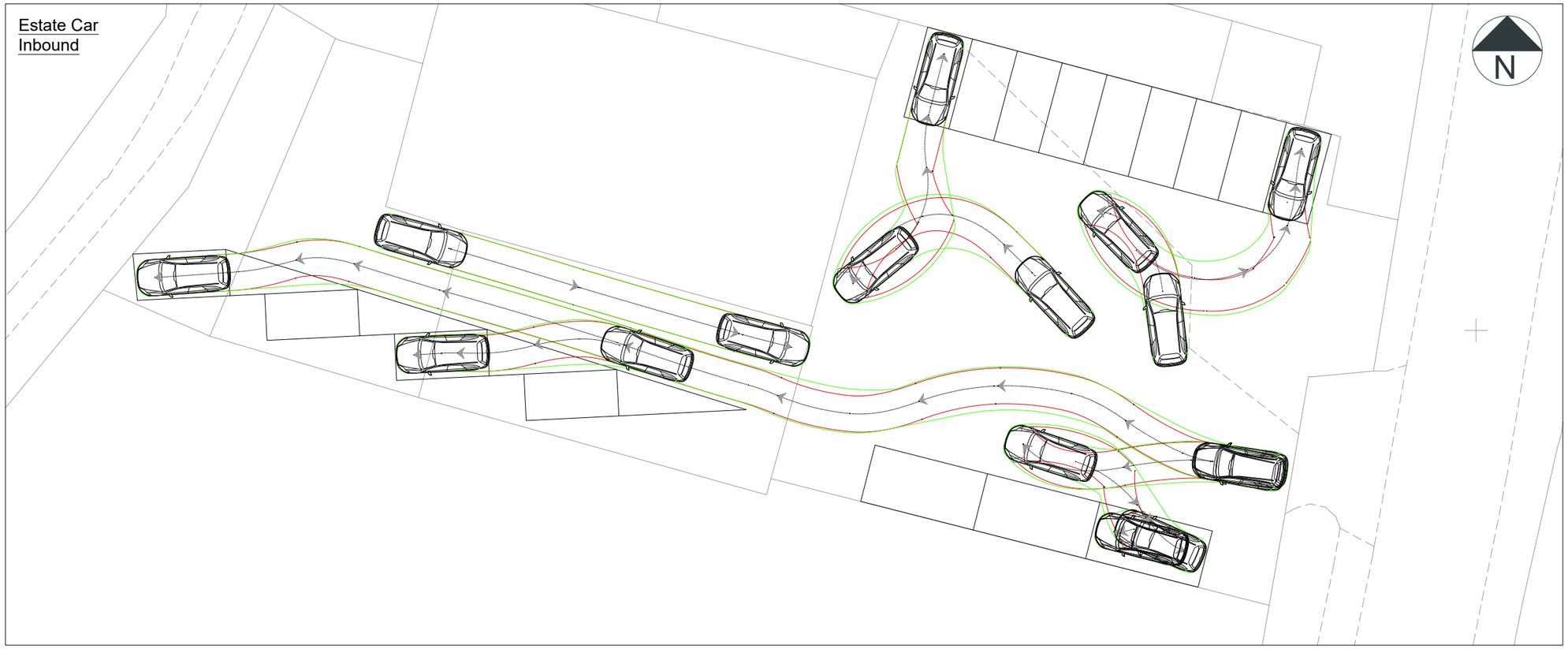

Estate Car
Outbound

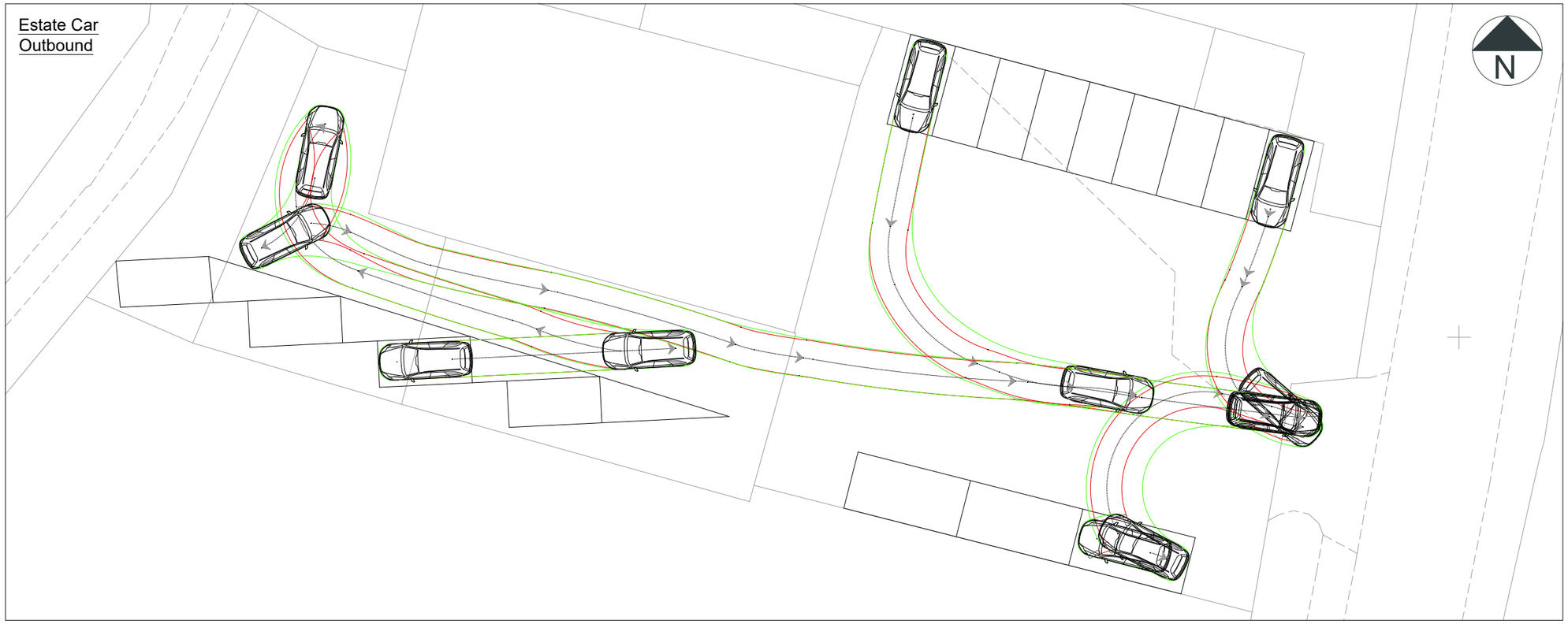

Notes:

1. Do not scale from this drawing. All dimensions are in metres, unless stated otherwise.
2. This drawing is based on OS mapping with the proposed car parking spaces based on Willis & Co drawing SB-JH-02.
3. Ordnance Survey, (c) Crown Copyright 2023. All rights reserved. Licence number 100022432.
4. Drawing to be read in conjunction with all other drawings. Any discrepancies are to be reported to the engineer 5 working days in advance of undertaking any work.

Vehicle Profile:

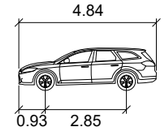

2012 Ford Mondeo Wagon

	meters
Width	: 1.89
Track	: 1.89
Lock to Lock Time	: 6.0
Steering Angle	: 34.7

Rev	Date	Details	By	Chkd
P01	01.09.23	Issue to Client	MW	TS

rappor

rappor.co.uk

CLIENT:
Mr S Baker

PROJECT:
Home Farm, Corston
Malmesbury, Wiltshire

TITLE:
Proposed Swept Path Analysis -
Estate Car

SCALE @ A3:	DATE:	DRAWN:	CHECKED:	APPROVED:
1:250	01.09.23	MW	TS	TS

STATUS:
PLANNING

DRAWING NO:
230613-RAP-XX-XX-DR-TP-4100

REVISION:
P01

RESERVED COPYRIGHT