N

Scale :-

0 100 200 300 400 500 Metres

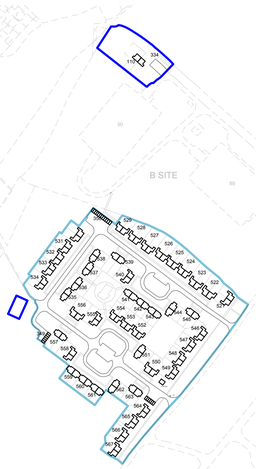

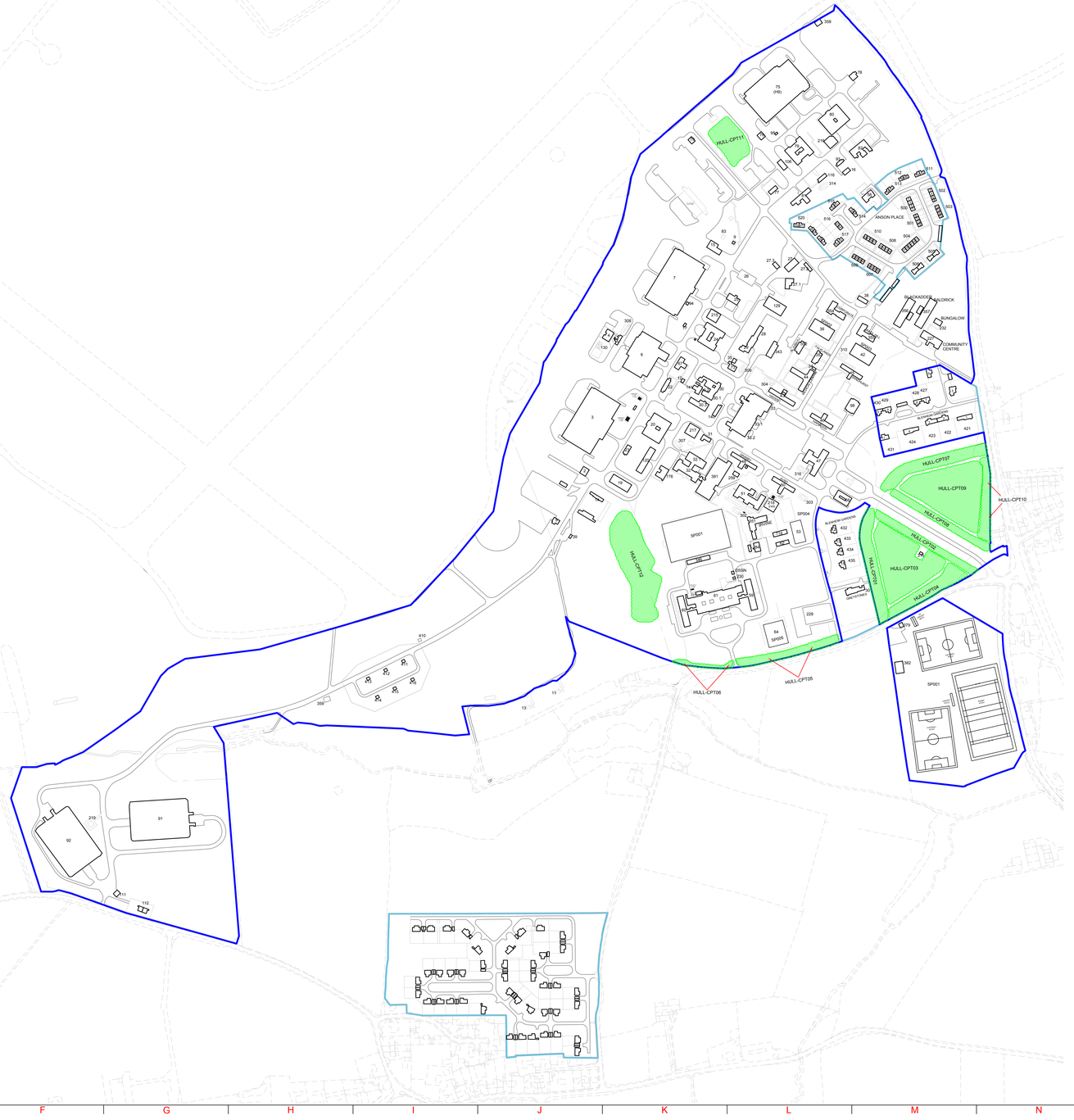

NOTES:

THIS DOCUMENT IS THE PROPERTY OF MINISTRY OF DEFENCE AND MAY NOT BE RETAINED, COPIED, DISTRIBUTED, DISPLAYED OR USED WITHOUT THE EXPRESS PERMISSION OF AMEY PLC.

ALL DATA HELD AND ISSUED IS 'AS BUILT'
THE INFORMATION DISPLAYED ON THIS DRAWING IS CONSTANTLY BEING UPDATED AND SUBJECT TO CHANGE. PLEASE CONTACT THE CAD OFFICE FOR THE LATEST VERSION (REFERRING TO 'ISSUED BY' IN THE TITLE BLOCK).

THIS DRAWING IS FOR INFORMATION ONLY.
DO NOT SCALE.

THIS DRAWING MAY HAVE BEEN CREATED USING DATA FROM VARIOUS THIRD PARTY SOURCES, AMEY PLC CAN NOT GUARANTEE THE ACCURACY OF THIS INFORMATION.

IF YOU ARE AWARE OF ANY DRAWINGS (HARD COPY OR OTHERWISE) THAT SUPERSEDE THIS DRAWING, COULD YOU PLEASE LET THE CAD OFFICE KNOW USING THE CONTACT DETAILS ON THE BORDER OF THIS DRAWING.

KEY

TOTAL 12 COMPARTMENT'S

- TREE - CATEGORY 'A'
- TREE STUMP
- TREE TO BE WORKED ON
- XXXX-1234 TREE ANNOTATION
- TREE COMPARTMENT
- DIO TREE COMPARTMENT
- GROUP OF TREES (inc. ROUTE OF TREE SEQUENCE IN GROUP)

SITE LOCATION PLAN / MAP:

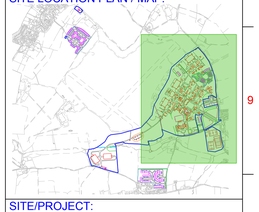

SITE/PROJECT:
BUCKLEY BARRACKS
(HULLAVINGTON)

DWG TITLE:
GENERAL SITE LAYOUT
SHOWING TREE SURVEY

CAD DEPARTMENT.
AMEY PLC.
BUILDING 21, HQ SITE, MOD STAFFORD,
BEACONSIDE, STAFFORDSHIRE, ST18 0AQ.
Tel: 01785 253495
Email: CAD@ameydefenceservices.co.uk

ASSOCIATED DRAWINGS:

SHEET No	OF	ISSUED BY:
1	1	17-Mar-20 Rishi Patel
DATE DRAWN:	SHEET SIZE:	SCALE:
17/03/20	A0	1:2750

DWG No:
SW-HULL-FULL-TREE-001