This drawing and its design content is copyright - Jagged Edge Design Ltd.

SCALING

Scaling this drawing as part of the construction process is something we strongly advise against. We appreciate that there are many other non critical reasons for scaling a drawing, if you wish to, at your own risk, first measure the distance between the red lines to the right.

IF THIS DRAWING HAS BEEN ACCURATELY REPRODUCED THE DISTANCE BETWEEN THESE LINES WILL BE EXACTLY 100mm

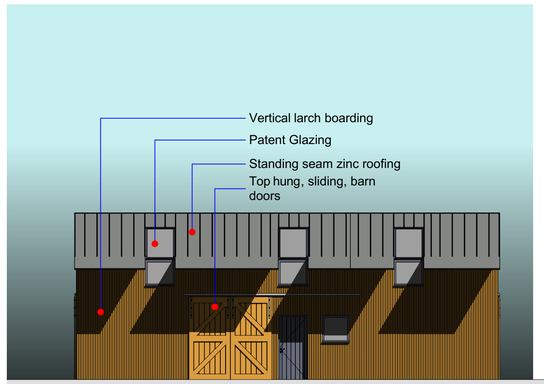

South Elevation - 1:100

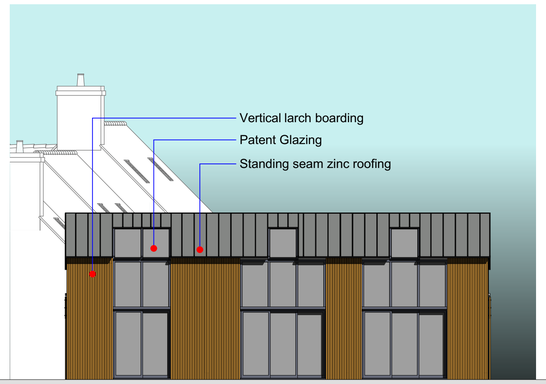

North Elevation - 1:100

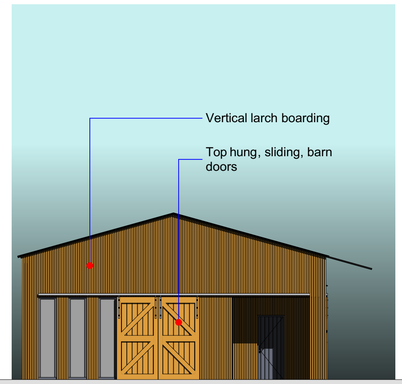

West Elevation - 1:100

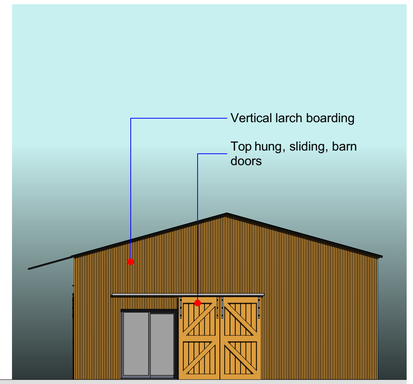

East Elevation - 1:100



1823 - Barn 3D View

0 1 2 3 4 5 6

Scale 1: 50

0 2 4 6 8 10 12

Scale 1:100

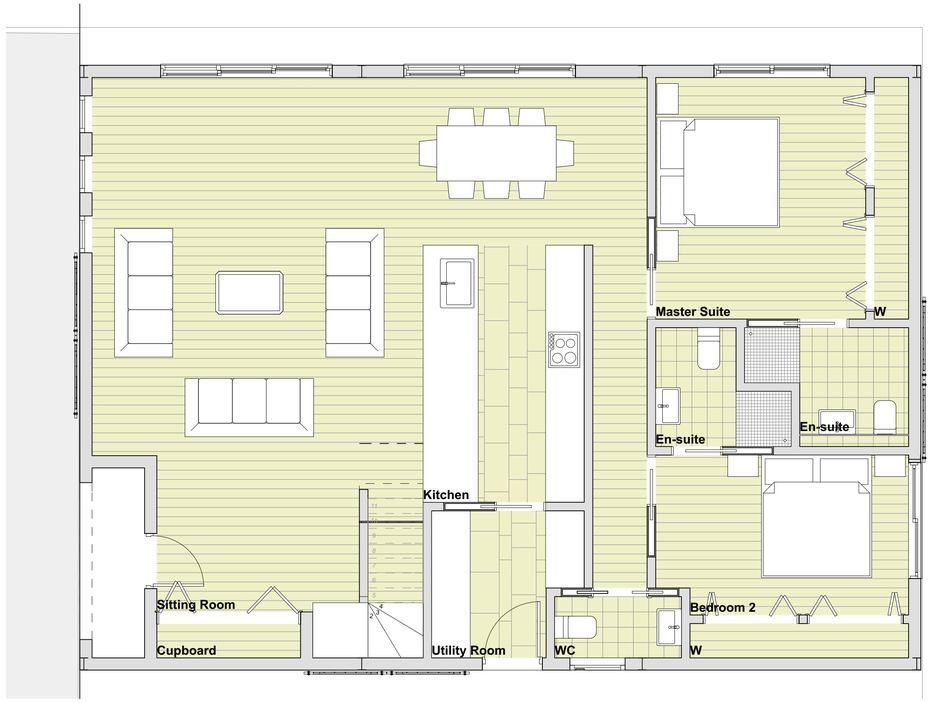

Ground Floor - 1:50

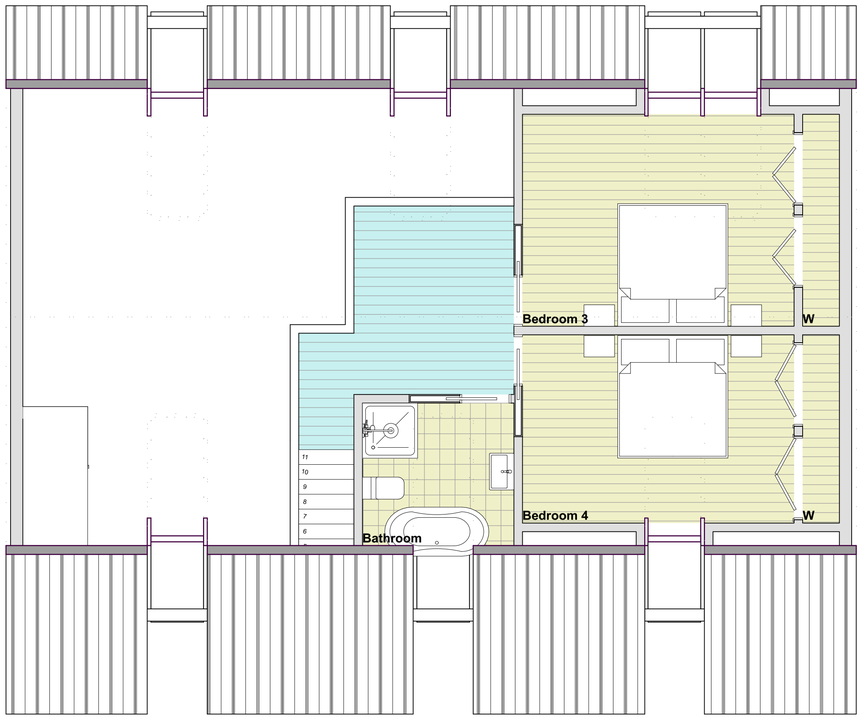

First Floor - 1:50

Project.

Barn conversion to provide new dwelling:
Godwins Farm House
Rodbourne
Malmesbury
SN16 0EY

Client.

Jason and Kate Durr
Godwins Farm House
Rodbourne
Malmesbury
SN16 0EY

Title.

Proposed Floor Plans + Elevations

Date originated.

Date printed.

16 July 2018

Scale.

1:50, 1:100, 1:3.33

Drawn By.

G Lawes

BIM Server: JED-BIM-SERVER - BIM Server 20/2018/1823 - Godwins Farm

Drawing No.

1823_0421

JaggedEdgeDesignLtd
Architectural Design Specialists
The Studio
Irongate Farm Business Units
Rodmarton
Cirencester
Gloucestershire
GL7 6PQ
info@jaggededgedesign.co.uk
www.jaggededgedesign.co.uk