LEVEL MONITORING

for Subsidence Management Services

23 Saxby Road, WILTSHIRE, SN15 1UB

Client:	Subsidence Management Services
Client Contact:	Test Engineer
Claim Number:	102429454
Client Reference:	IFS-LBG-SUB-22-0102584
Policy Holder:	Miss Susan Burkitt
Report Date:	17 January 2023
Our Ref:	M20383

SubsNetUK

Level Monitoring Readings

The following table shows the reading levels of the various Level Monitoring Station points.

Date	1	2	3	4	5	6	7	8
11/01/2023	10.0000	10.0722	10.7524	9.9164	9.9857	10.1421	10.1525	10.0089

Level Monitoring Difference Graphs

The following graphs display the progressive movement that each Level Monitoring Station recorded at each separate site visit date to give an overall look at how much the property is moving.

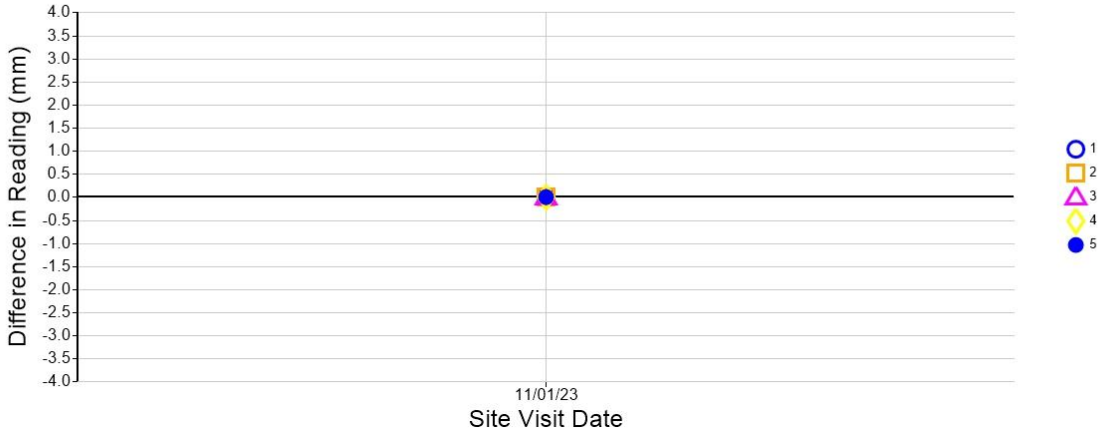

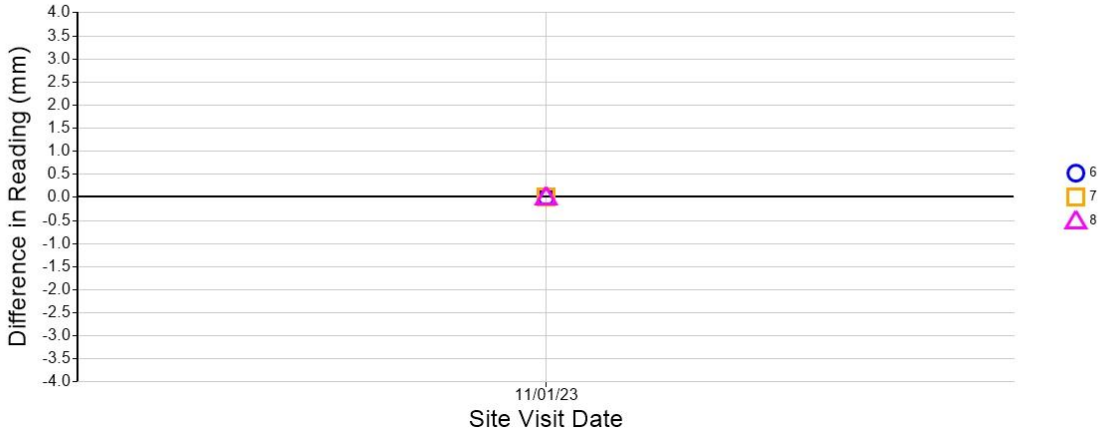

SubsNetUK

Level Monitoring Displacement Map

The following image shows an isometric representation of the movement of the property, based on the Level Monitoring Stations that were installed.

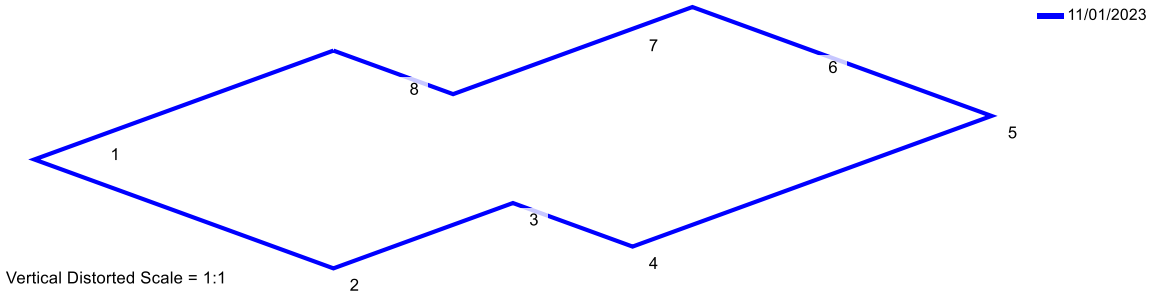

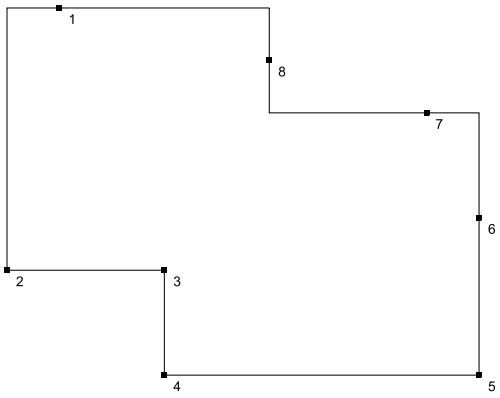

FRONT

SubsNetUK

SubsNetUK

Site Visit Notes

TBM located on station 1. It has an assumed value of 10.0000m. No remote datum located. if this is not suitable please advise if a deep datum is required.