GLAMpitect
W: WWW.GLAMPITECT.CO.UK
E: CONTACT@GLAMPITECT.CO.UK
T: 0131 202 9002

OWNERSHIP BOUNDARY
AREA = 38,100 m2

SITE BOUNDARY
SITE AREA = 9,610 m2

NORTH

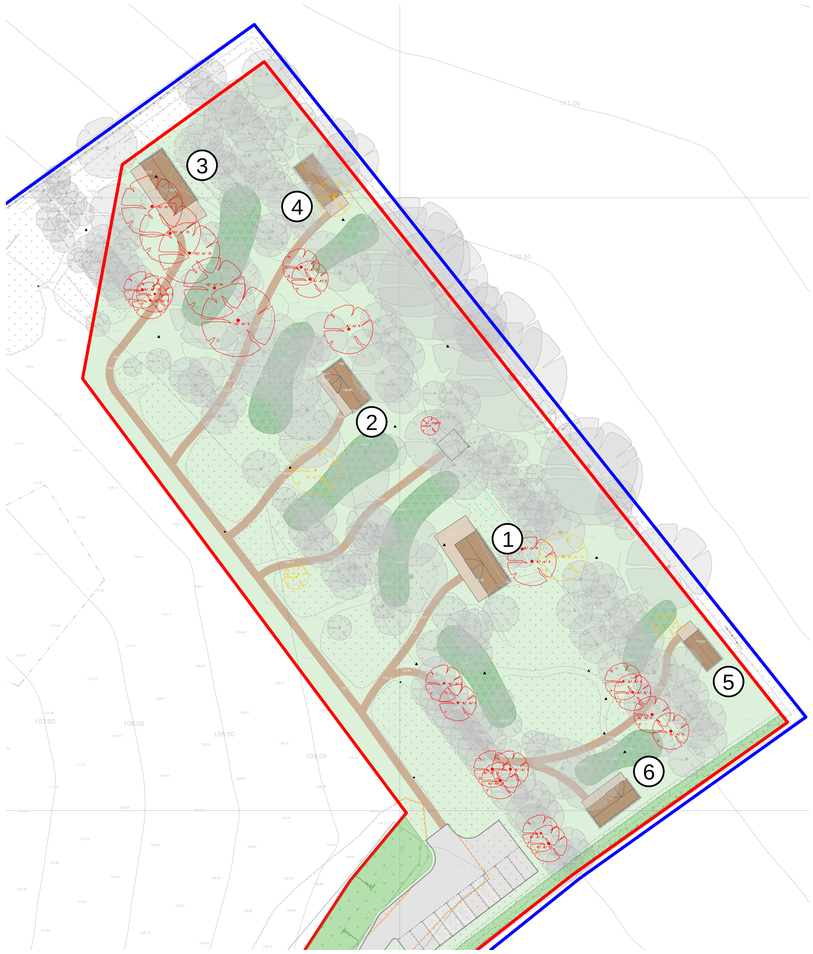

LAYOUT PLAN TO INDICATE POD TYPE SCALE 1:500

10 0 20 40 60 80 100
metres

'BRECON' FRONT-ENTRY POD - NO. 4 ON LAYOUT PLAN

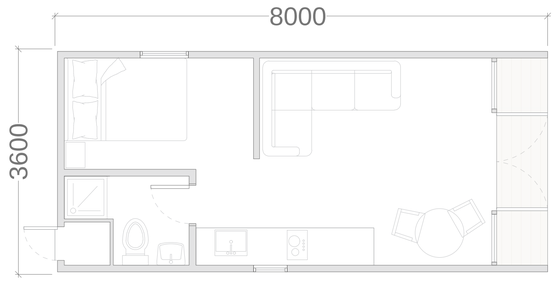

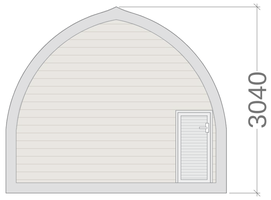

REAR ELEVATION



SIDE ELEVATION

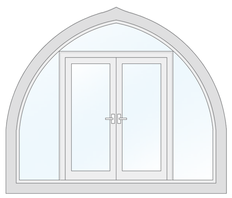

FRONT ELEVATION

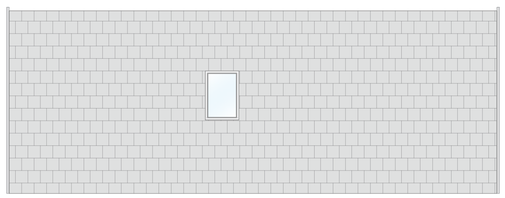

SIDE ELEVATION

2 0 2 4 6 8 10
metres

Date	Description	Rev	By

Revision Description

LOCATION PLAN 1:7500

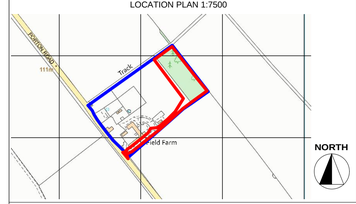

Project:
Proposed Glamping Site for L. Marshall & C. Reynolds
Field Farm, Porton Road, Porton, Salisbury
SP4 0NF

Drawing Title:
BRECON FRONT-ENTRY POD PLAN & ELEVATIONS

Drawing Number:
230307-01-07

Revision:	-
Date:	06.07.2023
Scale:	1:50 & 1:500 @ A1
Drawn By:	XD
CAD Dwg File:	-
Checked By:	TA

Issue Status:
Full Planning Application
A1