

Proposed West Elevation @ 1:100

Coursed rubble stone wall with grey metal windows



Proposed East Elevation @ 1:100

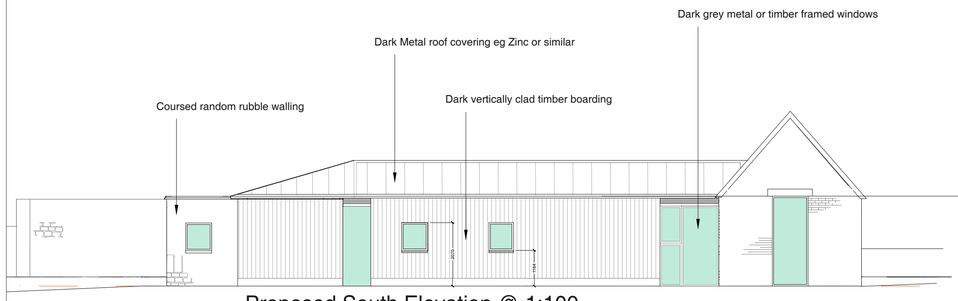

Proposed South Elevation @ 1:100

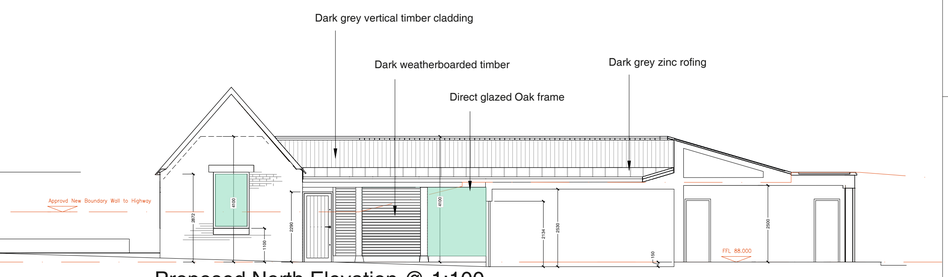

Proposed North Elevation @ 1:100

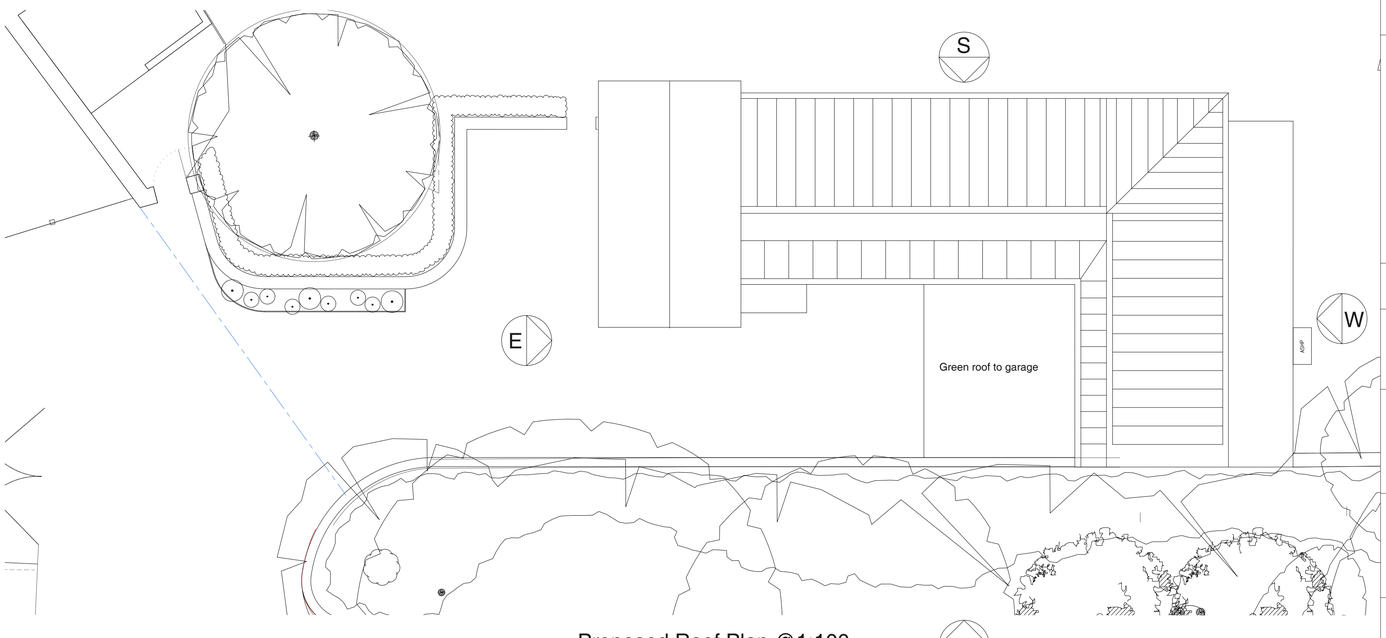

Proposed Roof Plan @1:100

0 2 4cm

P:\2023 Jobs\23081 Bell Inn_Seend\Draw\23081_L012_A Proposed Roof Plan & Elevations.dwg

Responsibility is not accepted for errors made by others in scaling from this drawing. Contractors must check all dimensions on site. Discrepancies must be reported immediately to the architect before proceeding. This drawing is copyright ©2018 Nash Partnership. All rights reserved.

Rev.	Date	Notes	Init.
P1	12/09/22	Planning Issue	RB
P2	22/11/22	Landscape updated in line with external stores	KB
P3	21/08/23	Planning amendment garage, ASHP relocated	KB
P4	27/11/23	ASHP Identified on plan and elev	KB

CDM Regulations

Site services not surveyed

Drawing Scale 1:100 @ A1

0 5 10m

nash partnership

Bath : 01225 442424 | 23a Sydney Buildings, Bath, BA2 6BZ
Bristol : 0117 3327560 | 25 King Street, Bristol, BS1 4PB

www.nashpartnership.com
mail@nashpartnership.com

PLANNING

Job Number	Drawing Number	Revision
19131	L012	P4

Project

Land adj to The Bell Inn, Seend

Title

Proposed Elevations

Drawn by	Project Manager
KB	.
Scale	Date created
1:100 @ A1	12/09/22