

FRONT ELEVATION

Scale 1:100

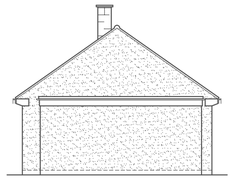

SIDE ELEVATION

Scale 1:100

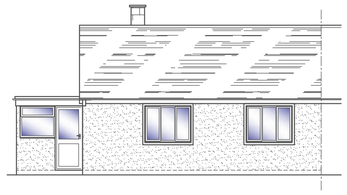

REAR ELEVATION

Scale 1:100

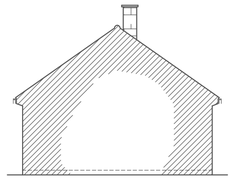

SIDE ELEVATION

Scale 1:100



N

BLOCK PLAN

Scale 1:500

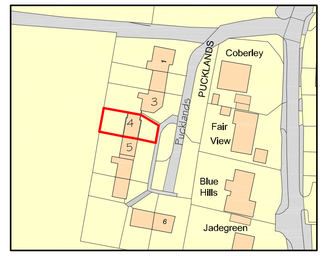

N

Ordnance Survey, (c) Crown Copyright 2023. All rights reserved. Licence number 100022432

LOCATION PLAN

Scale 1:1250

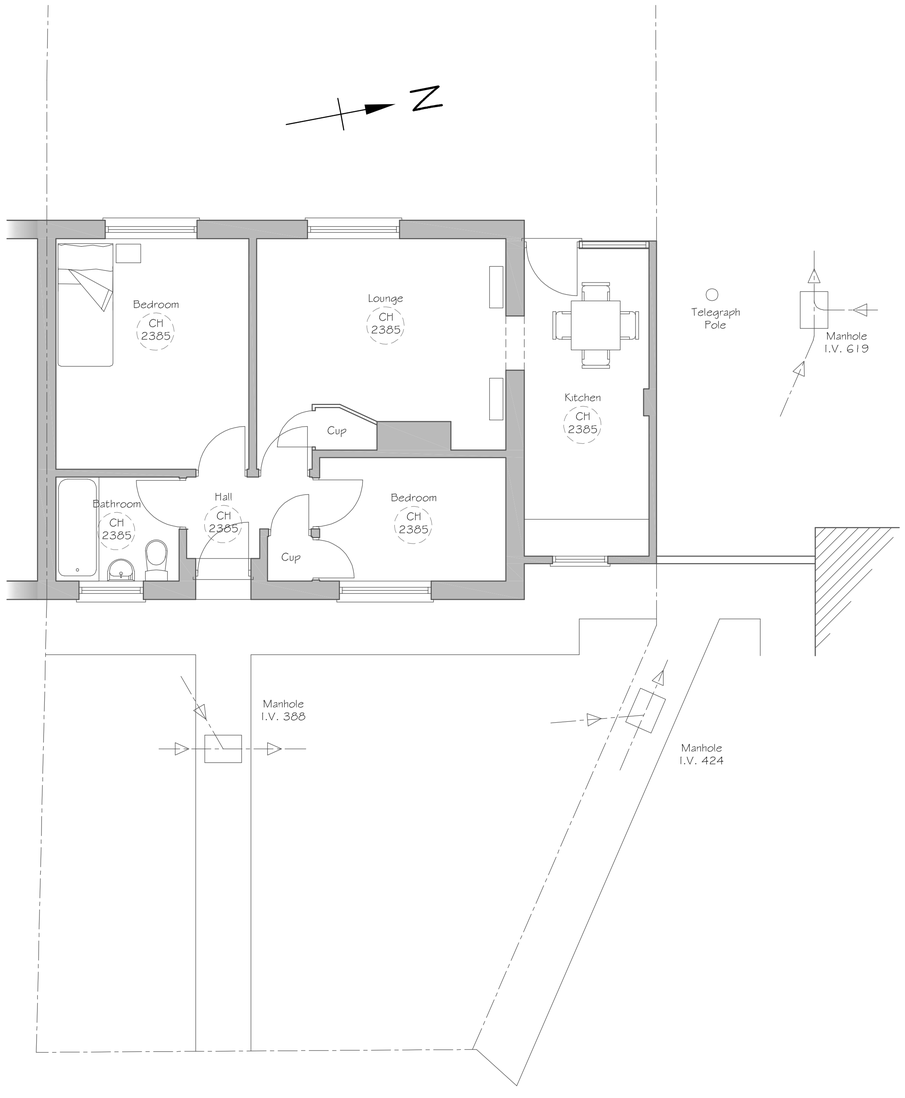

GROUND FLOOR PLAN

Scale 1:50

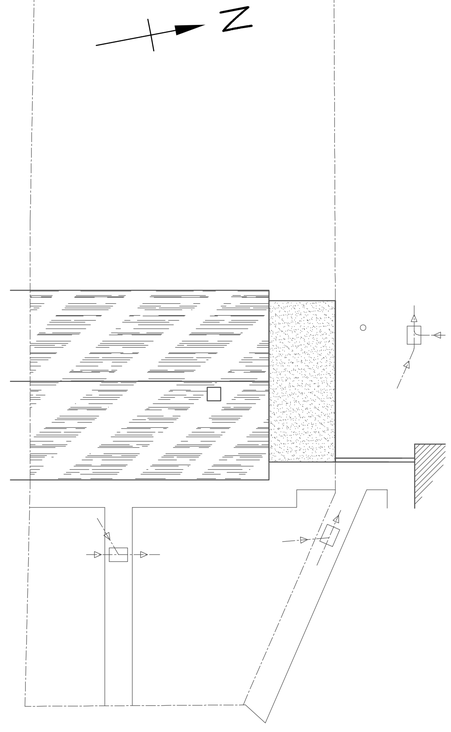

ROOF PLAN

Scale 1:100

1:50 [m]
0 0.5 1.0 1.5 2.0 2.5

1:100 [m]
0 1 2 3 4 5

1:500 [m]
0 5 10 15 20 25

1:1250 [m]
0 20 40 60

Alex Dawson
www.addraughting.co.uk
alex@addraughting.co.uk
01672 511412
07791 341698

59 Barrow Close
Marlborough
Wiltshire
SN8 2BE

AD DRAUGHTING
ARCHITECTURAL SERVICES

Client

RICHARD BEAVEN

Job Title

EXTENSION AT:
4 PUCKLANDS,
PATNEY,
DEVIZES,
WILTSHIRE,
SN10 3RE.

Drawing Title

EXISTING ELEVATIONS AND PLANS

Scale AS SHOWN

Date 14/11/2023 Drawn AD

Drawing No. 1372-01 Rev -

841 x 594 A1