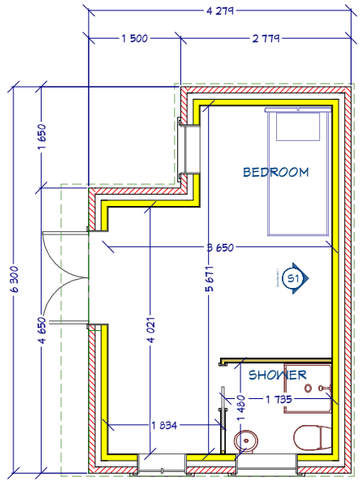

PROPOSED FLOOR PLAN



PROPOSED ROOF PLAN

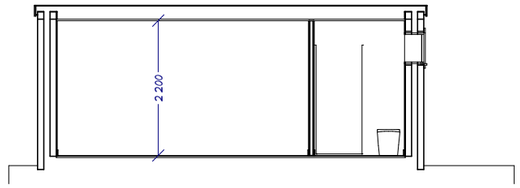

CROSS SECTION THROUGH SECTION 1





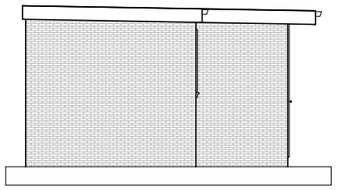

PROPOSED REAR ELEVATION
(NORTH EAST FACING)

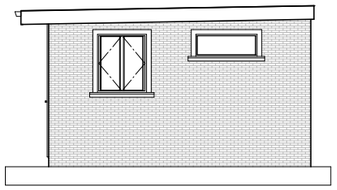

PROPOSED FRONT ELEVATION
(SOUTH WEST FACING)





3D RENDERS NOT TO SCALE

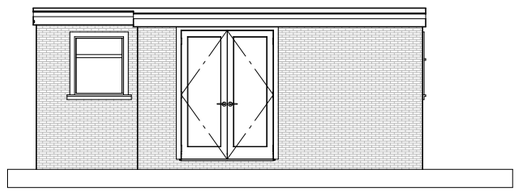

PROPOSED SIDE ELEVATION
(NORTH EAST FACING)

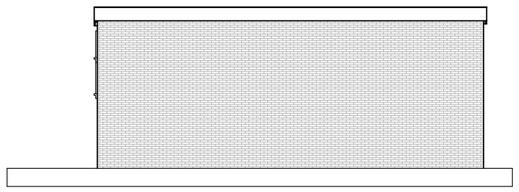

PROPOSED SIDE ELEVATION
(SOUTH EAST FACING)

NOTES:
1) ALL DRAWINGS SUPPLIED BY DWG PLANS ARE TO BE USED FOR PLANNING PERMISSION PURPOSES ONLY AND NOT TO BE USED FOR BUILDING REGULATION PURPOSES.
2) THE CONTRACTOR, SUB-CONTRACTOR OR SUPPLIER IS TO CHECK ALL RELEVANT DIMENSIONS, LEVELS, EXISTING STRUCTURE AND MATERIALS PRIOR TO COMMENCING THE WORKS.
© THIS DRAWING IS COPYRIGHT AND MAY NOT BE COPIED, TRACED, ALTERED OR REPRODUCED WITHOUT WRITTEN PERMISSION FROM DWG PLANS.



	NAME	DATE
DRAWN	PRB	24/06/2023

UNLESS OTHERWISE SPECIFIED
DIMENSIONS ARE IN MILLIMETERS

DWG PLANS
35 Cranmer Drive, Nursling, Southampton, SO16 0TD
Mobile: 07851229345, Email: info@dwgplans.co.uk

TITLE: Proposed plans
Mount Snowdon, Mesh Pond, Downton

SIZE	DWG NO	REV
A3	DWG PLANS 02025	B

CLIENT: Mrs Tracey Shearing

SCALE: 1:100 @ A3 | SHEET 1 of 1