

EXISTING FLOOR PLAN



EXISTING ROOF PLAN





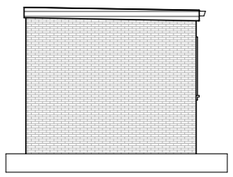

EXISTING REAR ELEVATION
(NORTH EAST FACING)

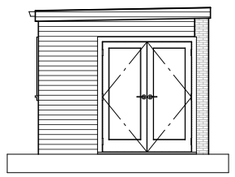

EXISTING FRONT ELEVATION
(SOUTH WEST FACING)





3D RENDERS NOT TO SCALE

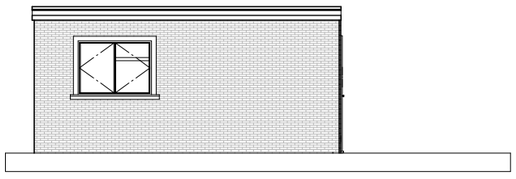

EXISTING SIDE ELEVATION
(NORTH EAST FACING)

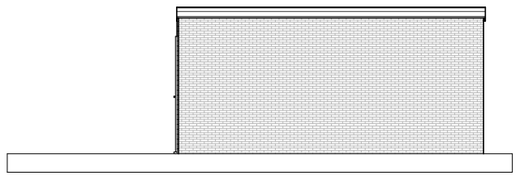

EXISTING SIDE ELEVATION
(SOUTH EAST FACING)

NOTES:
1) ALL DRAWINGS SUPPLIED BY DWG PLANS ARE TO BE USED FOR PLANNING PERMISSION PURPOSES ONLY AND NOT TO BE USED FOR BUILDING REGULATION PURPOSES.
2) THE CONTRACTOR, SUB-CONTRACTOR OR SUPPLIER IS TO CHECK ALL RELEVANT DIMENSIONS, LEVELS, EXISTING STRUCTURE AND MATERIALS PRIOR TO COMMENCING THE WORKS.
© THIS DRAWING IS COPYRIGHT AND MAY NOT BE COPIED, TRACED, ALTERED OR REPRODUCED WITHOUT WRITTEN PERMISSION FROM DWG PLANS.

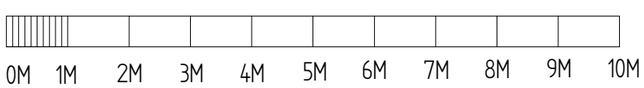

	NAME	DATE
DRAWN	PRB	24/06/2023

UNLESS OTHERWISE SPECIFIED
DIMENSIONS ARE IN MILLIMETERS

DWG PLANS
35 Cranmer Drive, Nursling, Southampton, SO16 0TD
Mobile: 07851229345, Email: info@dwgplans.co.uk

TITLE: Existing plans
Mount Snowdon, Mesh Pond, Downton

SIZE	DWG NO	REV
A3	DWG PLANS 02024	B

CLIENT: Mrs Tracey Shearing

SCALE: 1:100 @ A3 | SHEET 1 of 1