DRAWINGS BASED ON TOPOGRAPHY & SITE BOUNDARY LIMITS INFORMATION PROVIDED BY OTHERS, IF ONSITE DISCREPANCIES ARISE, BRING TO A HARLOW & SONS ATTETNTION IMMEDIATELY

IF IN DOUBT,ASK - DO NOT SCALE - CHECK ON SITE DIMENSIONS.
SITE DIMENSIONS TO BE CHECKED PRIOR TO START - DISCREPANCIES TO BE RAISED WITH A HARLOW & SON

All DIMENSIONS ARE TO STRUCTURAL ELEMENTS & NOT TO APPLIED FINISHES


Existing Front (West) Elevation 1:100
Existing Side (South) Elevation 1:100
Existing Rear (East) Elevation 1:100
Existing Side (North) Elevation 1:100
Proposed Front (West) Elevation 1:100
Proposed Side (South) Elevation 1:100
Proposed Rear (East) Elevation 1:100
Proposed Side (North) Elevation 1:100

Building Materials:-
Walls:- Off white render
Roof:- Concrete profile tiles
Windows & Doors:- Anthracite upvc
Rainwater Goods:- Upvc

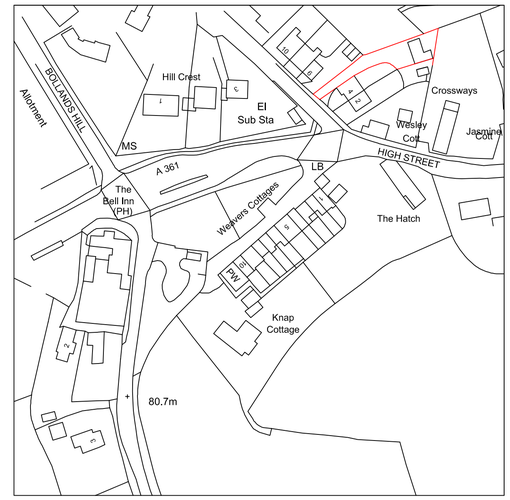

Produced on 26 February 2015 from the Ordnance Survey National Geographic Database and incorporating surveyed revision available at this date.
Reproduction in whole or part is prohibited without the prior permission of Ordnance Survey.
Crown copyright 2015. Supplied by copia ltd trading as UKPlanningMaps.com a licensed Ordnance Survey partner (100054135).
Unique plan reference: v4.0213048460

Location Plan 1:1250

North

20 0 20 40 60 80 100
Metres

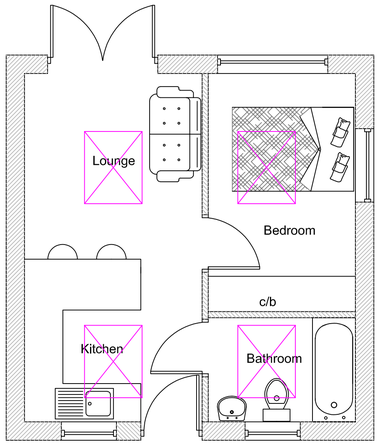

Proposed Floor Plan 1:50

0 1 2 3 4 5
Metres

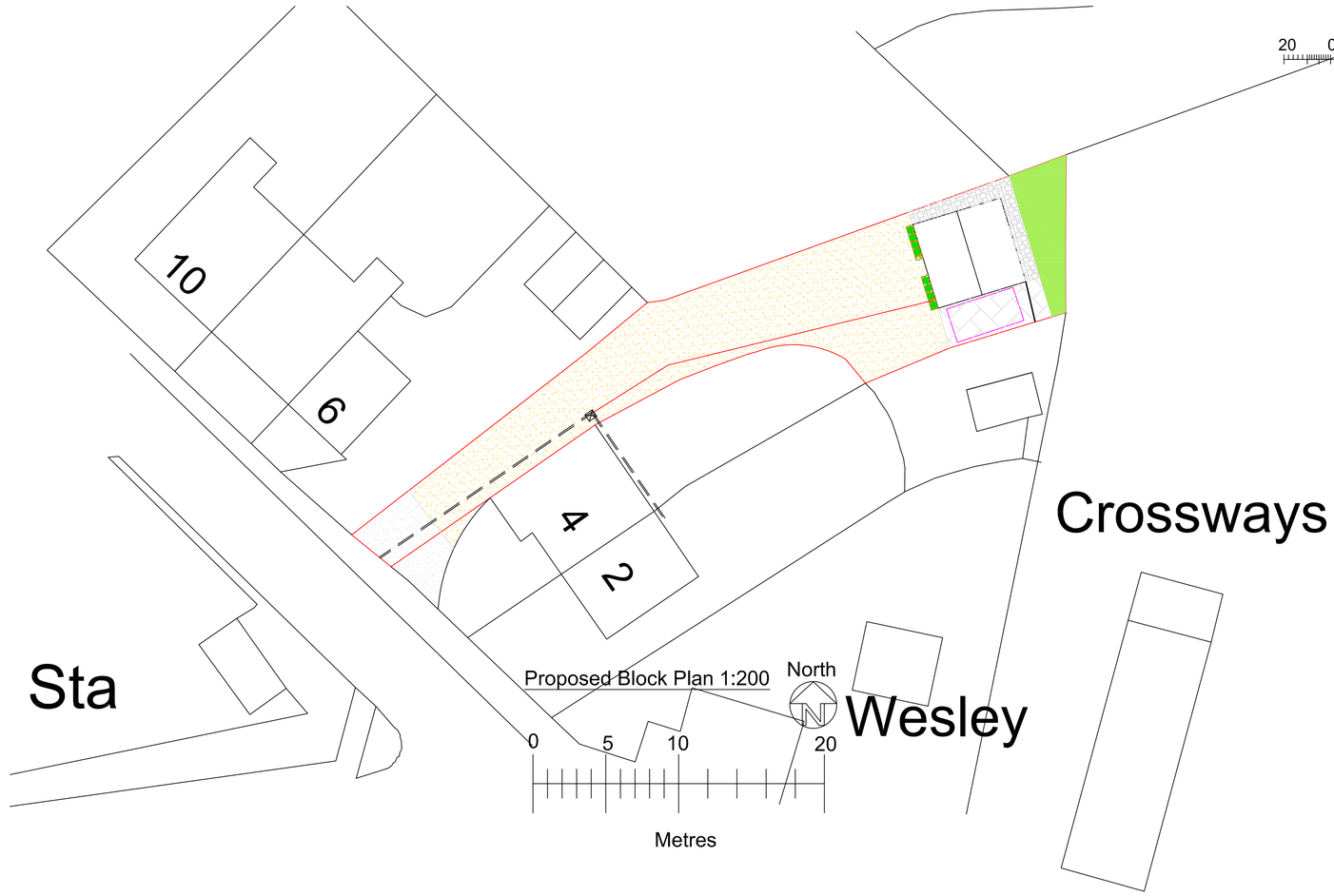

Proposed Block Plan 1:200

North

0 5 10 20
Metres

Drawn by	A Harlow & Son 01225 938329

Proposed New Dwelling at
Garages to Rear of 4 School Road
Seend
Melksham
Wiltshire
SN12 6NJ

A1 Papersize

Scale	1:100, 1:50 1:200, 1:1250	Drawing No AH2019/78
Date	7th July 2023	Sheet 1 of 1

This drawing cannot be copied or given to third parties without the written permission of A Harlow & Son