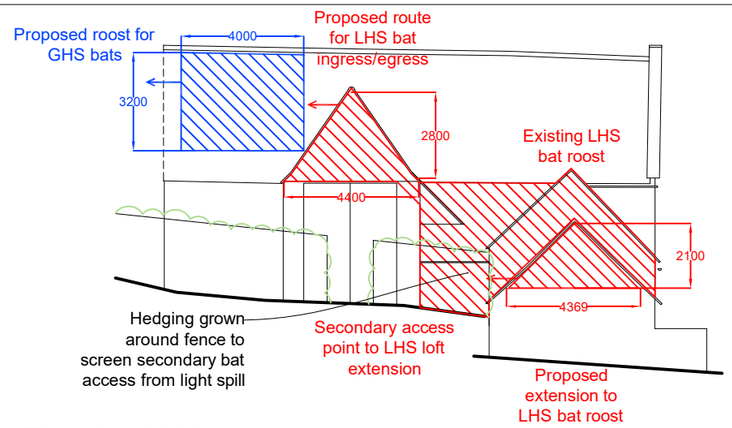

West Elevation 1:200

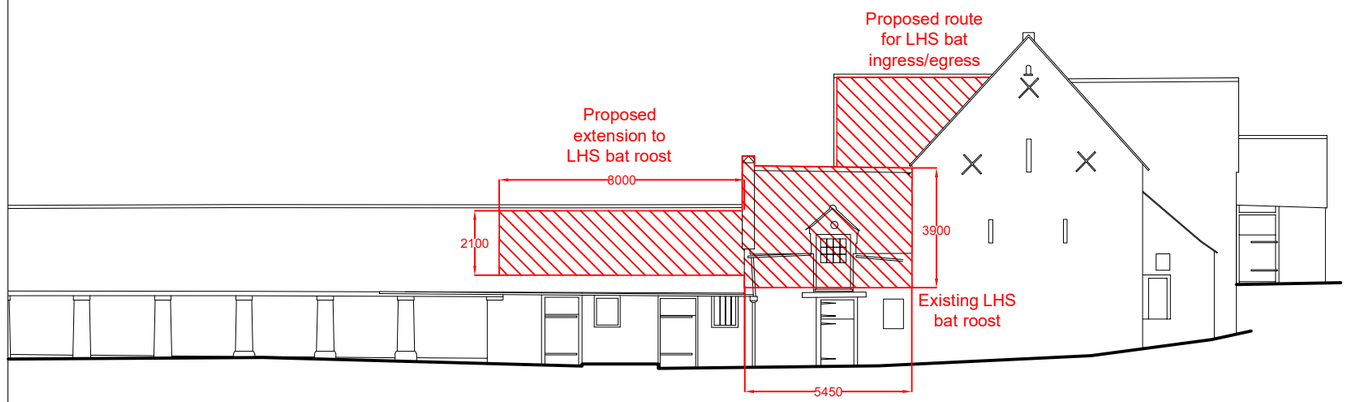

South Elevation 1:200

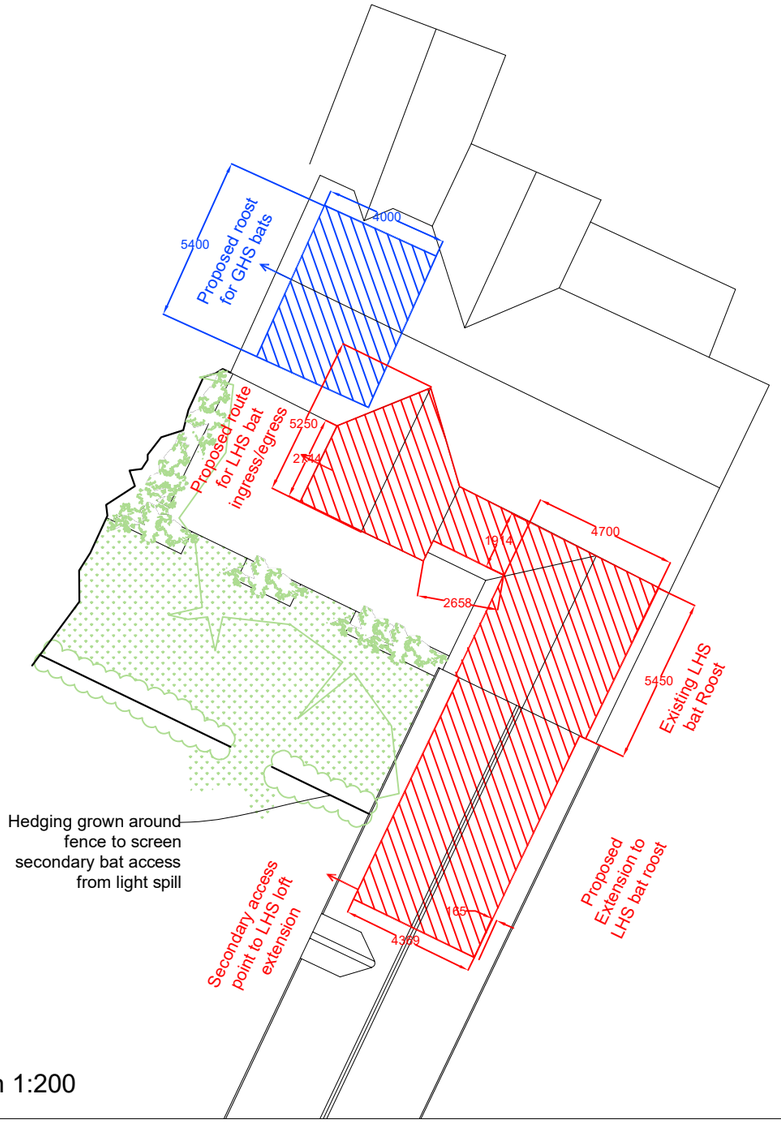

Plan 1:200

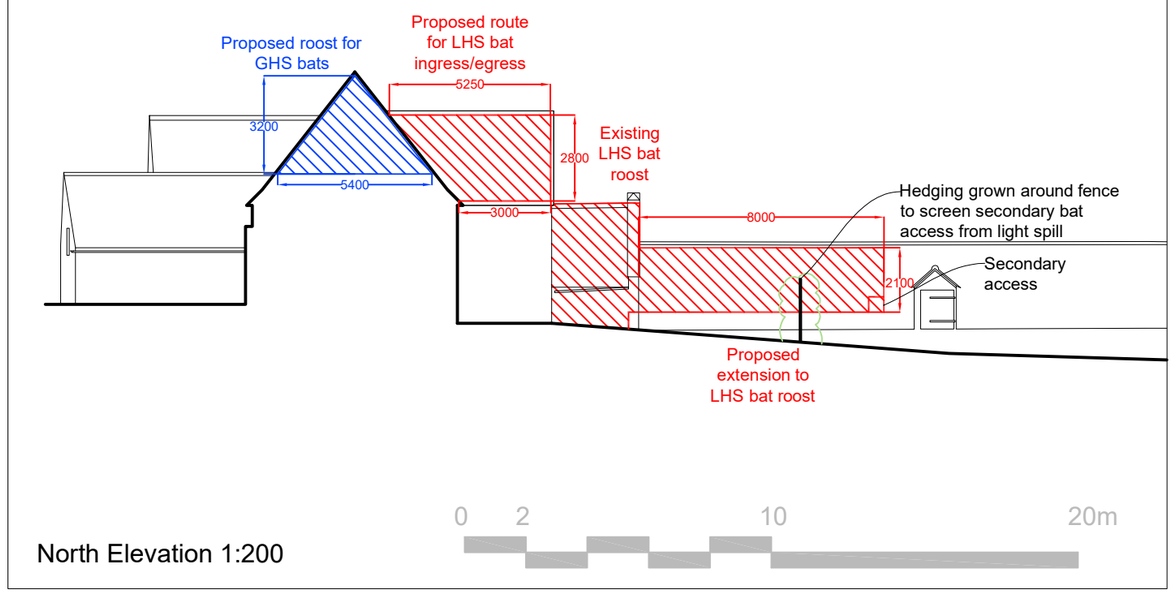

North Elevation 1:200

TITLE
Lower Court Farm
Proposed Conversions

DETAIL
Proposed
Bat Mitigation Details

SCALE
1:200 @A3

DATE
05/09/2023

DRAWN BY
JM

CHECKED BY

REVISIONS

Contractors must check all dimensions on site.
Only figured dimensions are to be worked from.
Discrepancies must be reported immediately to the architect before proceeding.
The drawing is copyrighted.

Drawing
1933-P-BM-01
FILENAME

WATSON BERTRAM & FELL
ARCHITECTS & SURVEYORS
5 GAY STREET • BATH • BA1 2PH
TEL 01225 337273 • FAX 01225 448537
MAIL@WBF-BATH.CO.UK
WWW.WBF-BATH.CO.UK